WAAS CH 49220 W02A	APP CRS 016°	Rwy Ldg 7002 TDZE 2 Apt Elev 4

RNAV (GPS) RWY 2
LOUIS ARMSTRONG NEW ORLEANS INTL (MSY)

RNP APCH - GPS.

T Rwy 2 helicopter visibility reduction below RVR 4000 NA. For uncompensated Baro-VNAV systems, LNAV/VNAV NA below 0°C or above 54°C.

MISSED APPROACH: Climb to 3000 direct PEPUE and on track 077° to SNAKI and hold.

D-ATIS	NEW ORLEANS APP CON	NEW ORLEANS TOWER	GND CON	CLNC DEL	CPDLC
127.55	WEST 125.5 350.35 EAST 133.15 290.3	119.5 254.3	121.9 273.525	120.925	

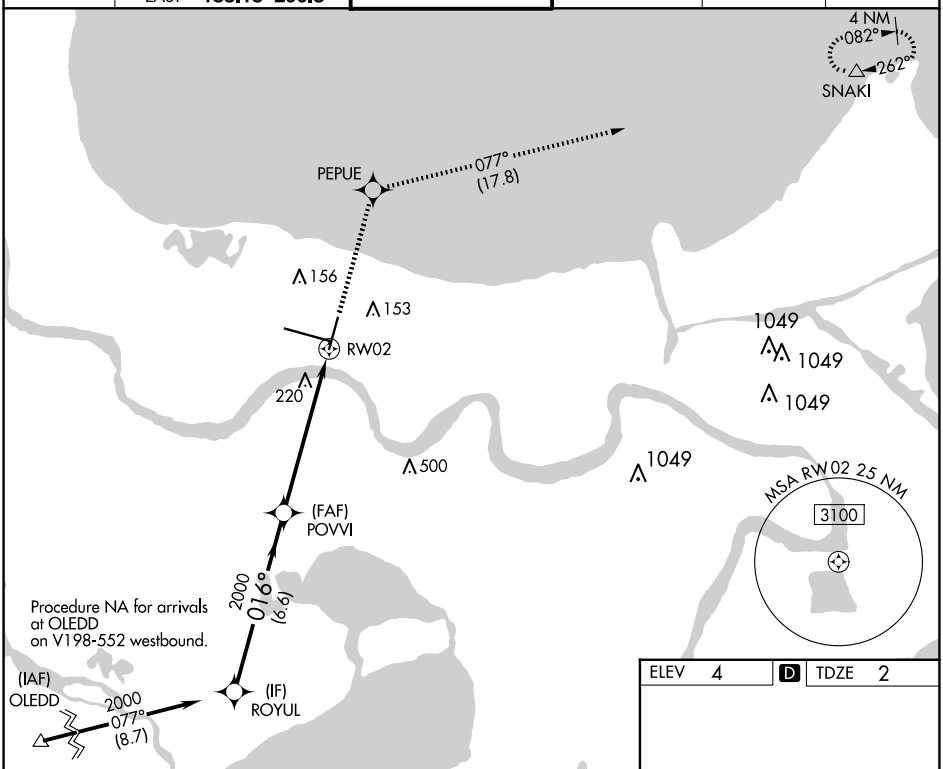

VGSI and RNAV glidepath not coincident (VGSI Angle 3.00/TCH 52).

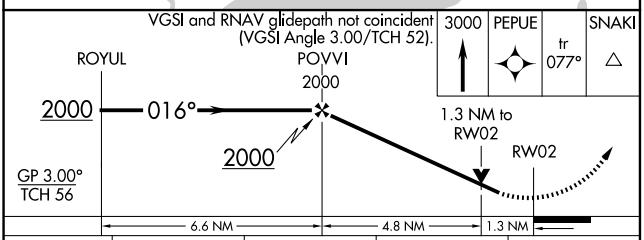

CATEGORY	A	B	C	D
LPV DA	398/60 396 (400-1¼)			
LNAV/VNAV DA	379/55 377 (400-1)			
LNAV MDA	480/55 478 (500-1)		480-1⅜ 478 (500-1⅜)	
C CIRCLING	520-1 516 (600-1)		580-1½ 576 (600-1½)	580-2 576 (600-2)

ELEV 4 D TDZE 2

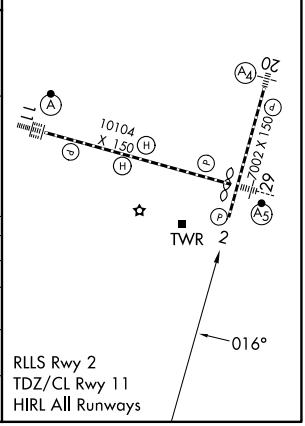

RLLS Rwy 2
TDZ/CL Rwy 11
HIRL All Runways

SC-4, 02 OCT 2025 to 30 OCT 2025

SC-4, 02 OCT 2025 to 30 OCT 2025