WAAS CH 57928 W13A	APP CRS 129°	Rwy ldg 5099 TDZE 881 Apt Elev 881

RNAV (GPS) RWY 13
PHILIP BILLARD MUNI (TOP)

For uncompensated Baro-VNAV systems, LNAV/VNAV NA below -18°C (0°F) or above 54°C (130°F). DME/DME RNP-0.3 NA. For inop ALS, increase LNAV/VNAV all Cats visibility to ¾ SM and LNAV Cat C visibility to 1⅛ SM.

MALSR

MISSED APPROACH: Climb to 3600 direct YAVUP and hold.

ASOS	KANSAS CITY CENTER	TOPEKA TOWER★	GND CON	CLNC DEL	UNICOM
121.275	123.8 343.7	118.7 (CTAF) L 257.8	121.9	121.9	122.95

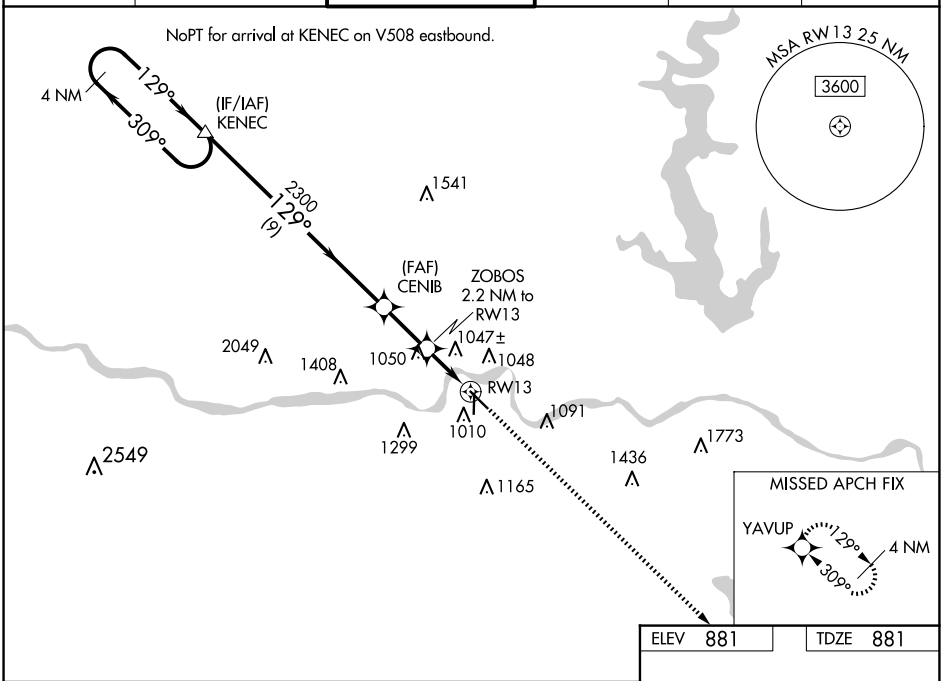

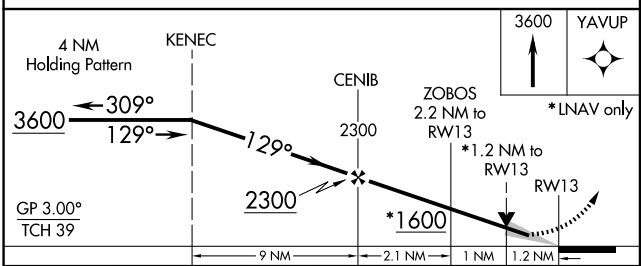

CATEGORY	A	B	C	D
LPV DA	1091-½ 210 (300-½)			NA
LNAV/VNAV DA	1135-½ 254 (300-½)			NA
LNAV MDA	1300-½ 419 (500-½)		1300-¾ 419 (500-¾)	NA
C CIRCLING	1360-1 479 (500-1)	1440-1 559 (600-1)	1600-2 719 (800-2)	NA

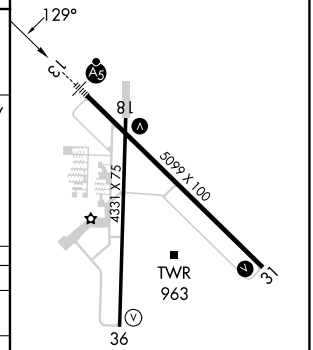

HIRL Rwy 13-31 L
REIL Rwys 18 and 31 L
MIRL Rwys 18-36 L

NC-2, 02 OCT 2025 to 30 OCT 2025
NC-2, 02 OCT 2025 to 30 OCT 2025