NEW ORLEANS, LOUISIANA

VOR/DME or TACAN Z RWY 22

NEW ORLEANS NAS JRB
(ALVIN CALLENDER FLD) (KNBG)

[USN]

VORTAC HRV	APCH CRS	Rwy ldg 10,000
114.1	237°	TDZE 0
Chan 88		Arpt Elev 2

* When ALS inop, increase CAT AB vis to 1 mile, CAT CD vis to 1⅜ miles.

ALSF-1 (A1)

MISSED APPROACH: Climb to 2000 on HVR R-226 to TINEE and hold.

ATIS★	APP CON	NAVY NEW ORLEANS TOWER★	GND CON	ASR/PAR
279.55	123.85 256.9	L 123.8 340.2 (CTAF)	121.6 270.35	

CAUTION: FAC is 602′ from RCL at 3000′ from threshold.

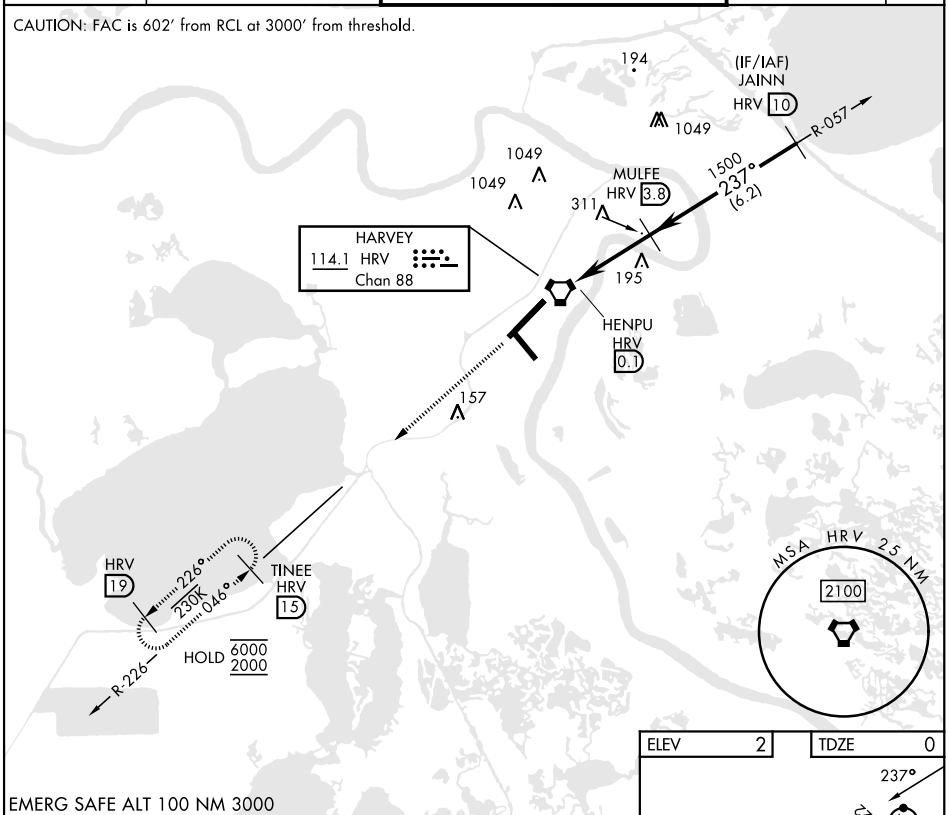

EMERG SAFE ALT 100 NM 3000

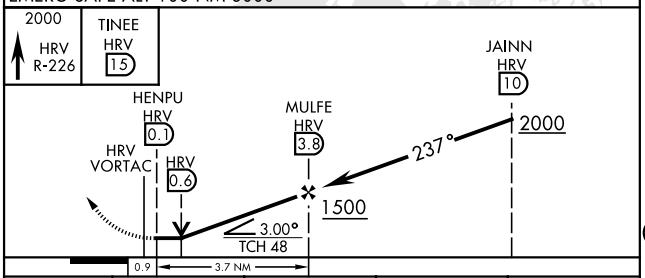

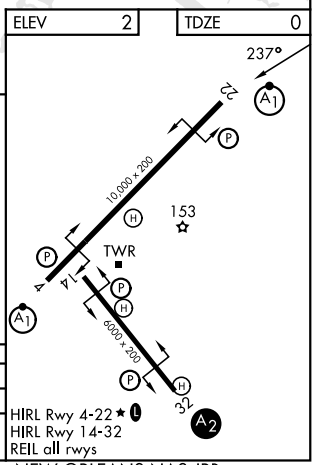

HIRL Rwy 4-22★ L
HIRL Rwy 14-32
REIL all rwys

CATEGORY	A	B	C	D
S-22 *	480-⅝ 480 (500-⅝)		480-1 480 (500-1)	
CIRCLING	640-1 638 (700-1)		640-1¾ 638 (700-1¾)	660-2 658 (700-2)

29°50′N-90°02′W

SC-4, 02 OCT 2025 to 30 OCT 2025