RNAV (GPS) RWY 19
AKRON-CANTON RGNL (CAK)

WAAS CH 58020 W19A	APP CRS 189°	Rwy ldg 7000 TDZE 1218 Apt Elev 1226

For uncompensated Baro-VNAV systems, LNAV/VNAV NA below -17°C (2°F) or above 46°C (114°F). DME/DME RNP-0.3 NA.
** RVR 1800 authorized with use of FD or AP or HUD to DA.

MALSR

MISSED APPROACH: Climb to 3000 direct HOMEV and on track 184° to BSV VOR/DME and hold.

ATIS	CLEVELAND APP CON *	AKRON-CANTON TOWER	GND CON	CLNC DEL
121.05	125.5 269.25	134.75 279.575	121.7 348.6	132.05

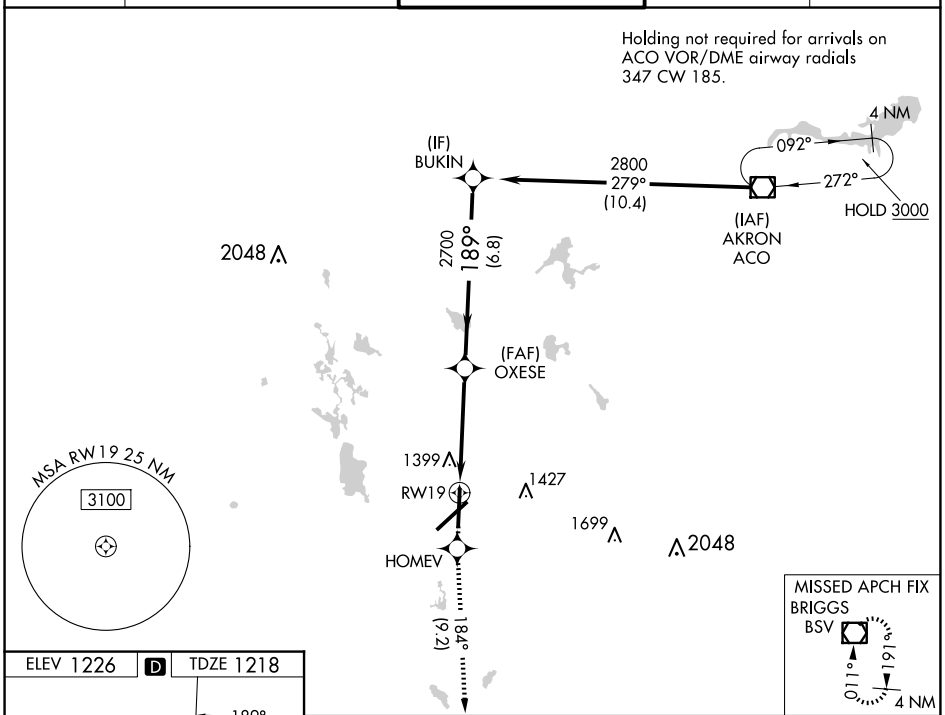

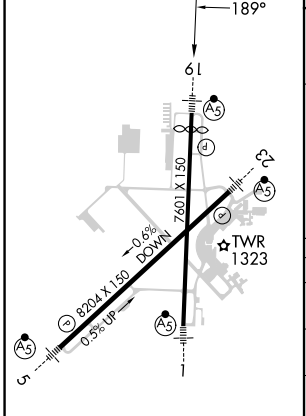

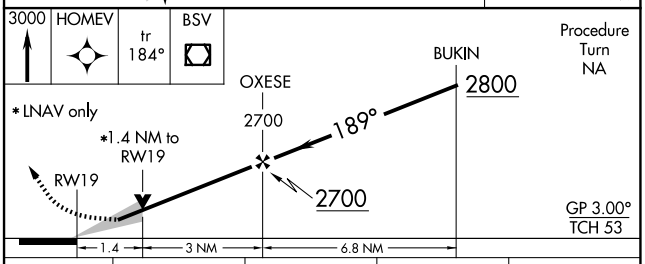

CATEGORY	A	B	C	D
LPV DA**	1418/24 200 (200-½)			
LNAV/VNAV DA	1753-1½ 535 (600-1½)			
LNAV MDA	1700/24 482 (500-½)		1700/40 482 (500-¾)	1700/50 482 (500-1)
CIRCLING	1760-1 534 (600-1)		1780-1½ 554 (600-1½)	1800-2 574 (600-2)