APP CRS	Rwy ldg	5500
356°	TDZE	208
	Apt Elev	208

RNAV (GPS) RWY 35
OLYMPIA RGNL (OLM)

Rwy 35 helicopter visibility reduction below ¾ SM NA.
DME/DME RNP-0.3 NA.

MISSED APPROACH: Climb to 4000 direct BOSTO and hold, continue climb-in-hold to 4000.

ATIS	SEATTLE APP CON	OLYMPIA TOWER*	GND CON	UNICOM
135.725	121.1 290.9	124.4 (CTAF) L 254.25	121.6	122.95

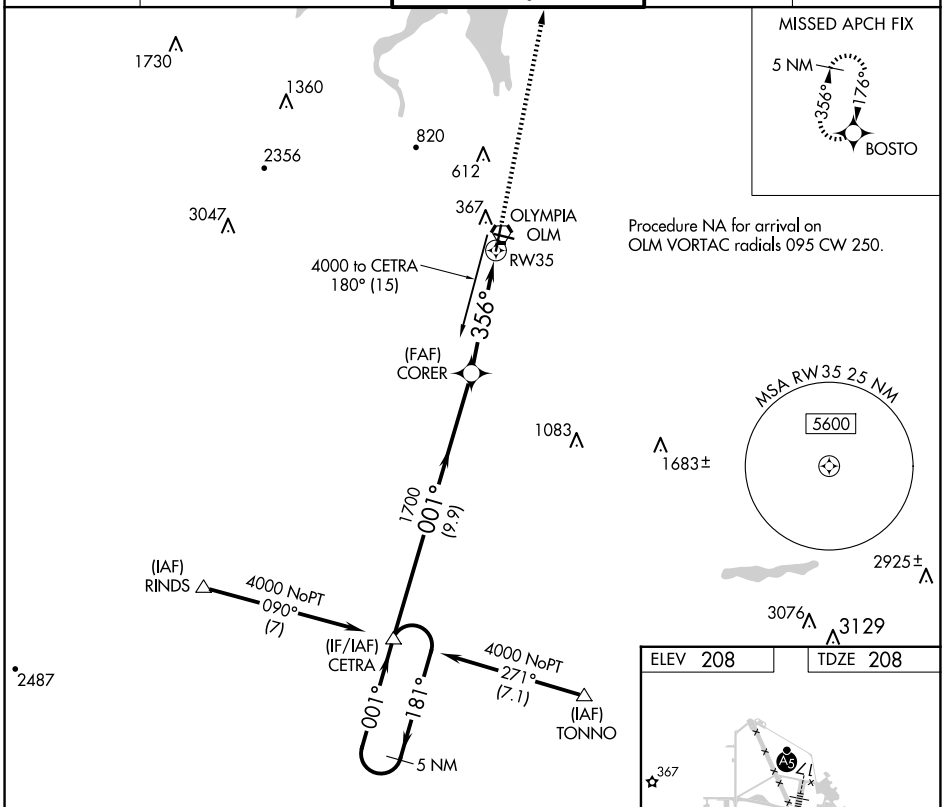

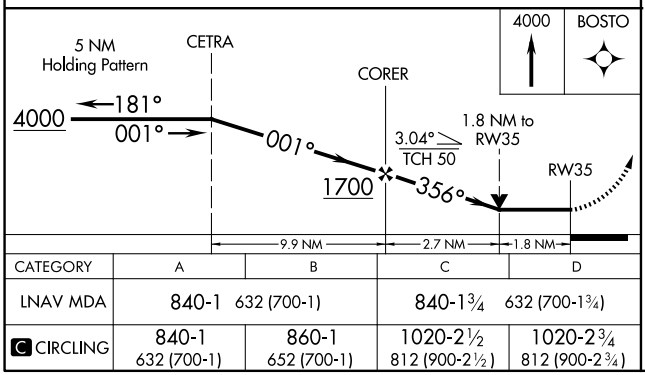

CATEGORY	A	B	C	D
LNAV MDA	840-1 632 (700-1)		840-1¾ 632 (700-1¾)	
C CIRCLING	840-1 632 (700-1)	860-1 652 (700-1)	1020-2½ 812 (900-2½)	1020-2¾ 812 (900-2¾)

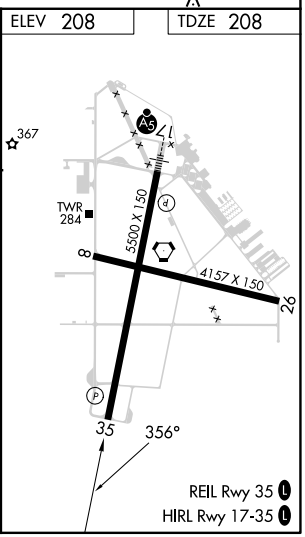

NW-1, 02 OCT 2025 to 30 OCT 2025