VOR/DME HLG	APP CRS	Rwy ldg	5002
114.25	223°	TDZE	1194
Chan 89 (Y)		Apt Elev	1194

VOR RWY 21
WHEELING OHIO COUNTY (HLG)

Rwy 21 helicopter visibility reduction below RVR 4000 NA.

MISSED APPROACH: Climbing right turn to 3100 direct HLG VOR/DME and hold.

ASOS	PITTSBURGH APP CON		WHEELING TOWER *	GND CON	CLNC DEL	UNICOM
127.375	125.275	285.575	118.1 (CTAF) L 257.8	121.75	125.275 (when twr closed)	122.95

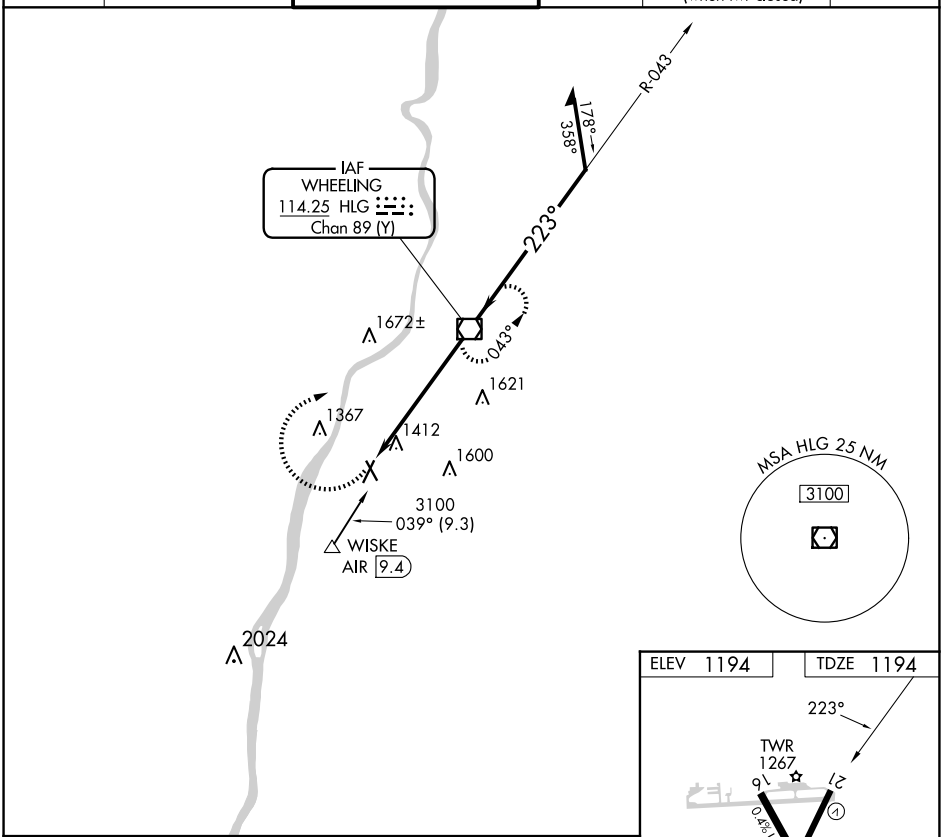

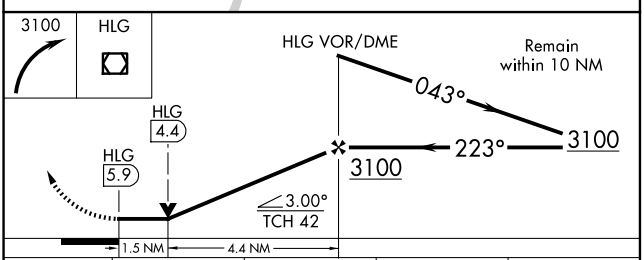

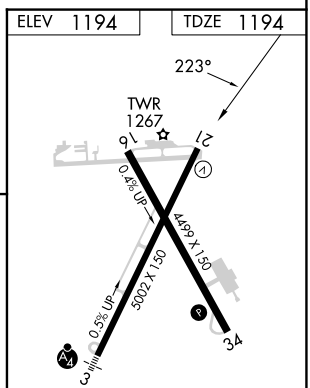

HIRL Rwy 3-21 L
MIRL Rwy 16-34 L
REIL Rwys 21 and 34 L

CATEGORY	A	B	C	D
S-21	1700/55	506 (600-1)	1700-1 3/8	506 (600-1 3/8)
C CIRCLING	1720-1 526 (600-1)	1740-1 546 (600-1)	1920-2 726 (800-2)	1920-2 1/4 726 (800-2 1/4)

FAF to MAP 5.9 NM

Knots	60	90	120	150	180
Min:Sec	5:54	3:56	2:57	2:22	1:58

NE-4, 02 OCT 2025 to 30 OCT 2025