APP CRS	Rwy Ldg	11640
096°	TDZE	883
	Apt Elev	896

RNAV (RNP) Z RWY 9
CINCINNATI/NORTHERN KENTUCKY INTL (CVG)

RNP AR APCH - GPS.

For uncompensated Baro-VNAV systems, procedure NA below -14°C or above 54°C.

MALSR

MISSED APPROACH: Climb to 3000 direct BLOCK and on track 138° to CALIF and hold.

D-ATIS	CINCINNATI APP CON	CINCINNATI TOWER	GND CON
134.375	119.7 363.15 (090°-269°) 123.875 363.15 (270°-089°)	118.975 360.85 (18L/36R) 118.3 (9/27, 18C/36C) 133.325 (18R/36L)	121.7

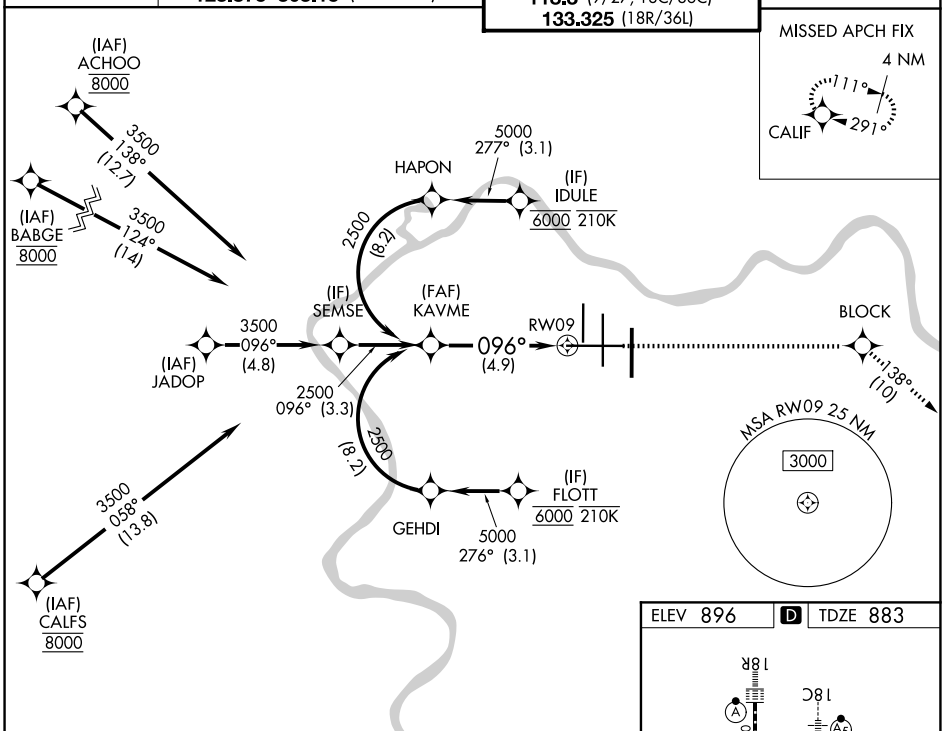

ELEV 896	D	TDZE 883

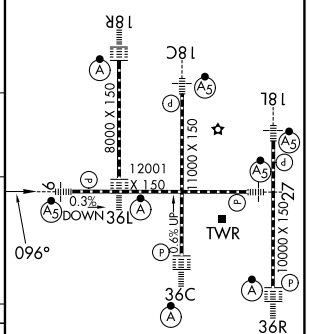

HIRL all Rwys
TDZ/CL all Rwys except 27

VGSI and RNAV glidepath not coincident (VGSI Angle 3.00/TCH 70).

3000	BLOCK	tr 138°	CALIF

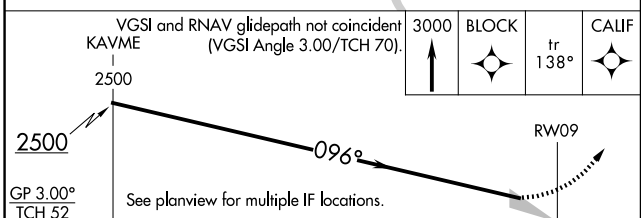

CATEGORY	A	B	C	D
RNP 0.18 DA	1205/26		322 (400-½)	
RNP 0.30 DA	1275/35		392 (400-⅝)	

AUTHORIZATION REQUIRED

SE-1, 02 OCT 2025 to 30 OCT 2025

SE-1, 02 OCT 2025 to 30 OCT 2025