WAAS CH 81938 W32A	APP CRS 326°	Rwy Ldg 6329 TDZE 2591 Apt Elev 2596

RNAV (GPS) RWY 32
DODGE CITY RGNL (DDC)

DME/DME RNP-0.3 NA. Baro-VNAV and VDP NA when using Garden City altimeter setting. For uncompensated Baro-VNAV systems, LNAV/VNAV NA below -19°C (-2°F) or above 54°C (130°F). When local altimeter setting not received, use Garden City altimeter setting: increase LPV DA to 2919 feet and all visibilities ⅜ miles, LNAV/VNAV DA to 2969 feet and all visibilities ⅜ mile; increase all MDA 140 feet and LNAV visibility Cat C and D ⅜ mile and Circling visibility Cat C and D ½ mile.

MISSED APPROACH: Climb to 4600 direct MILCY and hold.

ASOS	KANSAS CITY CENTER	UNICOM
118.525	125.2 285.425	122.7 (CTAF) L

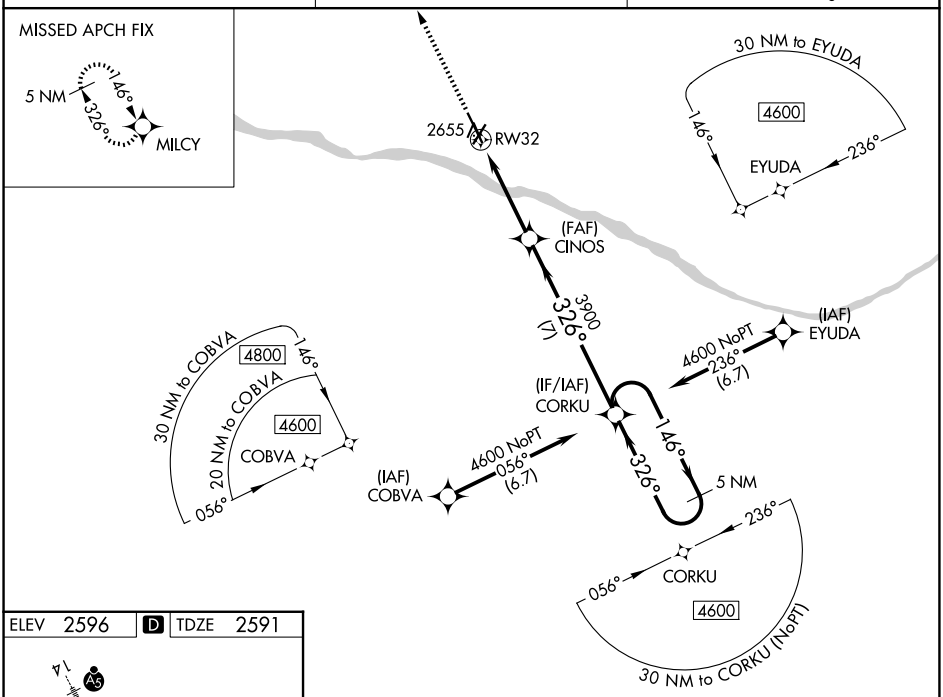

ELEV 2596 | D | TDZE 2591

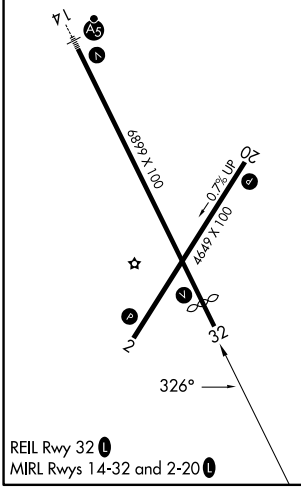

REIL Rwy 32 L
MIRL Rwys 14-32 and 2-20 L

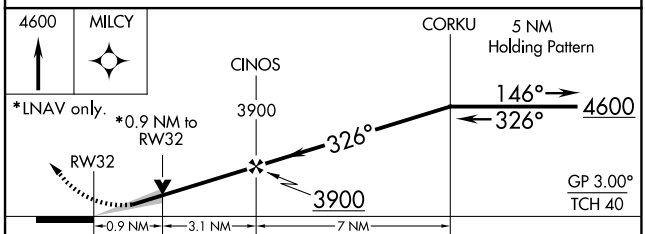

CATEGORY	A	B	C	D
LPV DA	2791-¾ 200 (200-¾)			
LNAV/VNAV DA	2841-⅞ 250 (300-⅞)			
LNAV MDA	2920-1 329 (400-1)			
CIRCLING	3040-1 444 (500-1)	3080-1 484 (500-1)	3320-2 724 (800-2)	3320-2¼ 724 (800-2¼)

NC-2, 02 OCT 2025 to 30 OCT 2025

NC-2, 02 OCT 2025 to 30 OCT 2025