APP CRS	Rwy Ldg	4558
074°	TDZE	810
	Apt Elev	813

RNAV (GPS) RWY 7
FINDLAY (FDY)

RNP APCH - GPS.

Baro-VNAV and VDP NA when using Lima Allen County altimeter setting. Rwy 7 helicopter visibility reduction below ¾ SM NA. For uncompensated Baro-VNAV systems, LNAV/VNAV NA below -16°C or above 54°C. When local altimeter setting not received, use Lima altimeter setting and increase LNAV/VNAV DA to 1391 feet and all visibilities ⅜ SM. Increase all MDAs 80 feet and LNAV visibility Cat C/D ⅛ SM, and Circling visibility Cat C/D ¼ SM. Straight-In Rwy 7 NA at night, Circling Rwy 7 NA at night.

MISSED APPROACH: Climb to 2500 direct DOYET and hold.

ASOS	TOLEDO APP CON	UNICOM
132.85	120.8 317.55	122.725 (CTAF) L

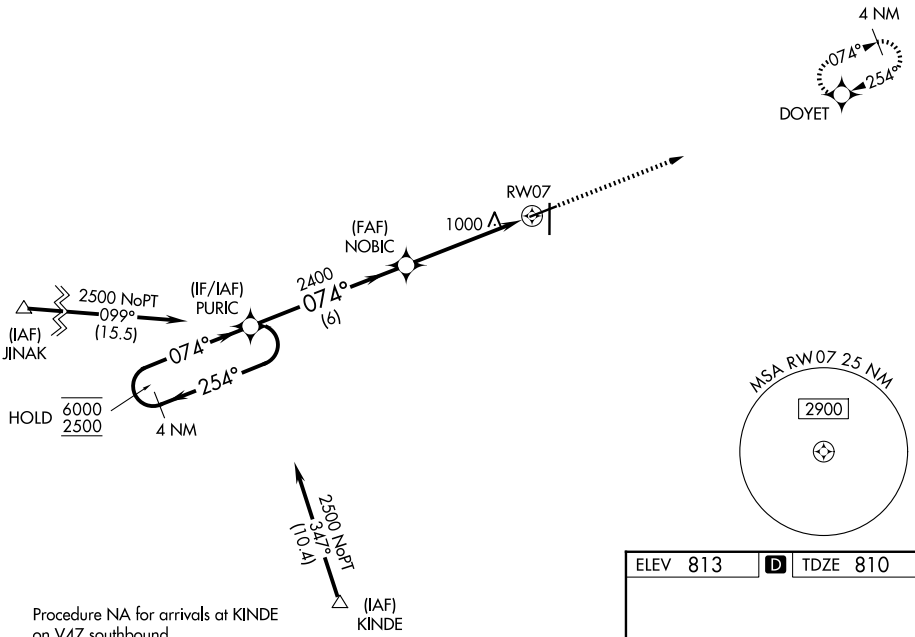

Procedure NA for arrivals at KINDE on V47 southbound.

ELEV 813 D TDZE 810

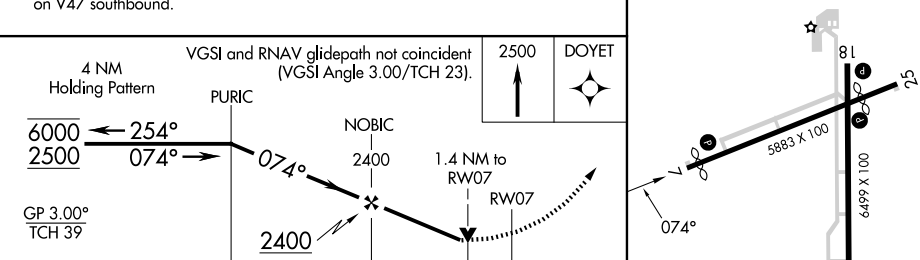

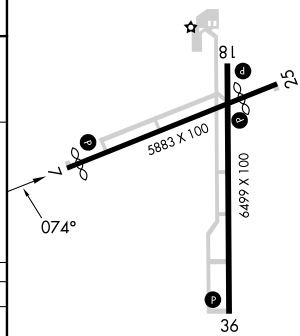

CATEGORY	A	B	C	D
LNAV/VNAV DA	1311-1¾ 501 (500-1¾)			
LNAV MDA	1260-1 450 (500-1)		1260-1⅜ 450 (500-1⅜)	
CIRCLING	1440-1 627 (700-1)		1440-1¾ 627 (700-1¾)	1540-2¼ 727 (800-2¼)

HIRL Rwys 7-25 and 18-36 L
REIL Rwys 7, 25 and 36 L

EC-2, 02 OCT 2025 to 30 OCT 2025
EC-2, 02 OCT 2025 to 30 OCT 2025