ILS or LOC RWY 24
HICKORY RGNL (HKY)

LOC I-HKY	APP CRS	Rwy Ldg / TDZE / Apt Elev
108.7	241°	6401 / 1190 / 1190

For inop ALS, increase S-LOC 24 Cat C and D visibility ⅛ SM.

MALSR

MISSED APPROACH: Climb to 1700 then climbing right turn to 4000 on heading 340° and on BZM VOR/DME R-274 to BZM VOR/DME and hold.

ASOS	ATLANTA CENTER	HICKORY TOWER ★	GND CON	CLNC DEL	CLNC DEL
118.325	125.15 263.0	128.15 (CTAF) L	121.7	121.7	124.25 (When twr closed)

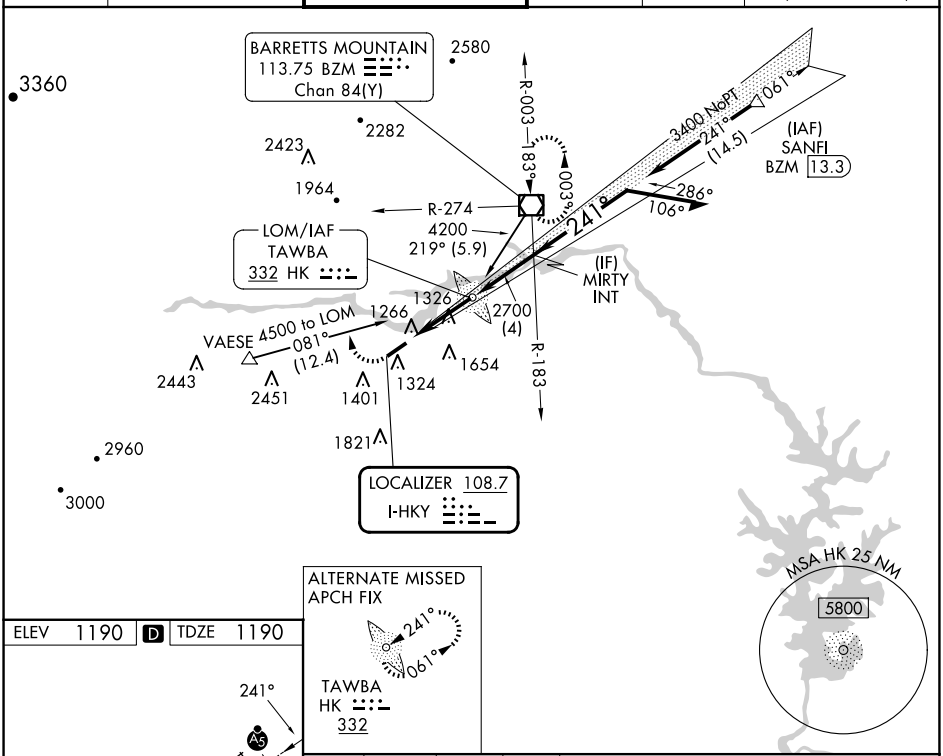

ELEV 1190 D TDZE 1190

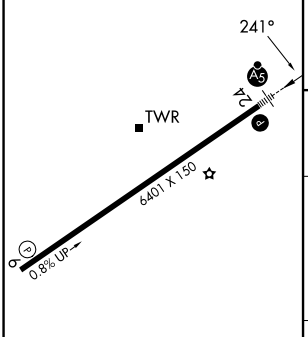

HIRL Rwy 6-24 L
REIL Rwy 6

ALTERNATE MISSED APCH FIX

TAWBA
HK
332

1700	4000	BZM R-274	BZM
↑	hdg 340°		

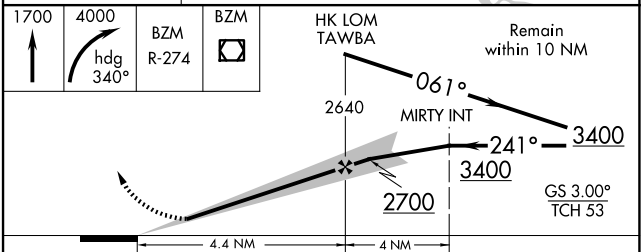

CATEGORY	A	B	C	D
S-ILS 24	1390-½ 200 (200-½)			
S-LOC 24	1580-½ 390 (400-½)		1580-⅝ 390 (400-⅝)	
C CIRCLING	1640-1 450 (500-1)	1660-1 470 (500-1)	2020-2½ 830 (900-2½)	2040-2¾ 850 (900-2¾)

FAF to MAP 4.4 NM

Knots	60	90	120	150	180
Min:Sec	4:24	2:56	2:12	1:46	1:28

SE-2, 02 OCT 2025 to 30 OCT 2025

SE-2, 02 OCT 2025 to 30 OCT 2025