WAAS CH 45738 W36A	APP CRS 360°	Rwy ldg 5298 TDZE 678 Apt Elev 682

RNAV (GPS) RWY 36
DECATUR (DEC)

RNP APCH.

Baro-VNAV and VDP NA when using Lincoln altimeter setting. For uncompensated Baro-VNAV systems, LNAV/VNAV NA below -19°C or above 54°C. When local altimeter setting not received, use Lincoln altimeter setting and increase all DA/MDA 80 feet, increase LPV all Cats visibility ¼ SM, LNAV/VNAV all Cats visibility ¼ SM, LNAV Cat C/D and Circling Cat C/D visibility ⅜ SM.

MISSED APPROACH: Climb to 3100 direct HEPAX and hold.

ATIS	CHAMPAIGN APP CON*	DECATUR TOWER*	GND CON	UNICOM
126.35	132.85 290.225	118.9 (CTAF) L 291.775	121.75 291.775	122.95

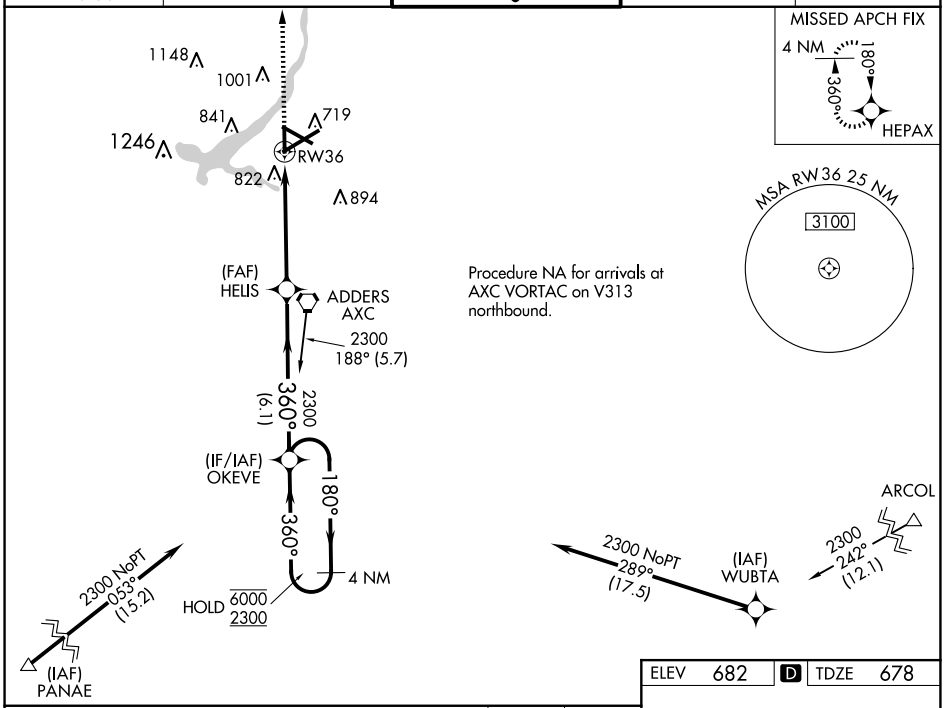

ELEV 682	D	TDZE 678

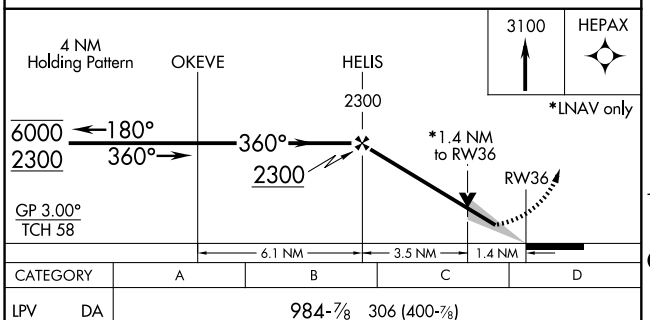

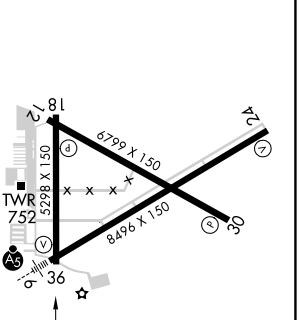

HIRL Rwy 6-24 L
MIRL Rwys 12-30 and 18-36 L

CATEGORY	A	B	C	D
LPV DA	984-⅞ 306 (400-⅞)			
LNAV/VNAV DA	1082-1⅛ 404 (400-1⅛)			
LNAV MDA	1180-1 502 (500-1)		1180-1⅜ 502 (500-1⅜)	
C CIRCLING	1180-1 498 (500-1)	1240-1 558 (600-1)	1360-2 678 (700-2)	1360-2¼ 678 (700-2¼)

EC-3, 02 OCT 2025 to 30 OCT 2025