VOR-B

WICHITA FALLS/ WICHITA VALLEY (F14)

VORTAC SPS	APP CRS	Rwy ldg	N/A
112.7	196°	TDZE	N/A
Chan 74		Apt Elev	1005

Use Sheppard AFB/Wichita Falls Muni altimeter setting; when not received, use Frederick, OK altimeter setting and increase all MDA 100 feet. Increase Circling Cat C visibility ¼ mile. Circling NA to Rwys 4/22 and 16/34. Procedure NA at night.

NA

MISSED APPROACH: Climbing right turn to 2800 direct SPS VORTAC and hold.

SHEPPARD APP CON ★	UNICOM
118.2 292.3	122.8 (CTAF)

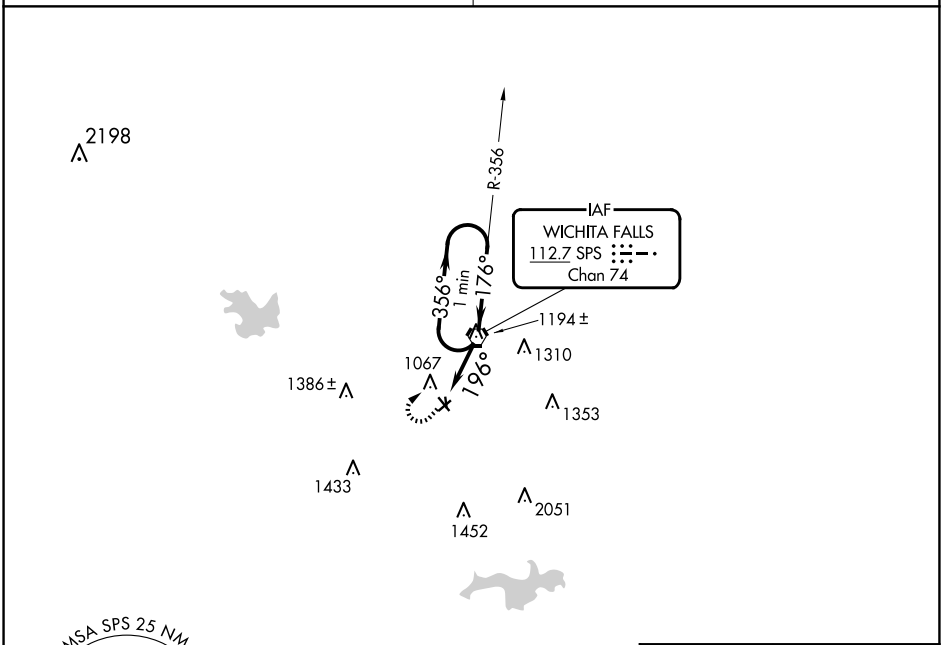

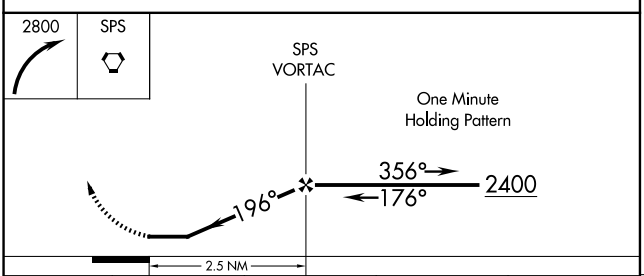

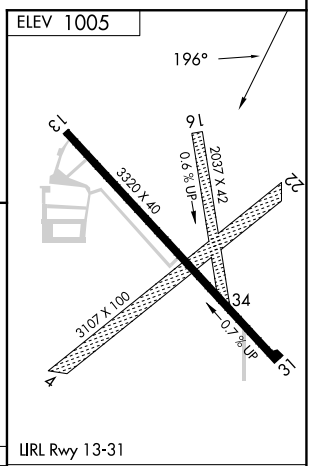

CATEGORY	A	B	C	D
CIRCLING	1520-1 515 (600-1)	1680-1 675 (700-1)	1700-2 695 (700-2)	NA

FAF to MAP 2.5 NM					
Knots	60	90	120	150	180
Min:Sec	2:30	1:40	1:15	1:00	0:50

SC-2, 02 OCT 2025 to 30 OCT 2025

SC-2, 02 OCT 2025 to 30 OCT 2025