RNAV (GPS) RWY 18
WITTMAN RGNL (OSH)

WAAS CH 58333 W18A	APP CRS 184°	Rwy Ldg 8002 TDZE 794 Apt Elev 808

For uncompensated Baro-VNAV systems, LNAV/VNAV NA below -20°C (-4°F) or above 54°C (130°F). VDP and Baro-VNAV NA when using Fond Du Lac altimeter setting. When local altimeter setting not received, use Fond Du Lac altimeter setting and increase all DA 31 feet and all MDA 40 feet; increase LPV and LNAV/VNAV all Cats visibility ⅛ mile, increase LNAV Cat C/D and Circling Cat D visibility ¼ mile. Helicopter visibility reduction below ¾ SM NA. Circling to Rwy 5, 23 and 31 NA at night. DME/DME RNP-0.3 NA.

MISSED APPROACH: Climb to 2800 direct DOCEN and hold.

ATIS	MILWAUKEE APP CON	OSHKOSH TOWER ★	GND CON	UNICOM
125.9	127.0 263.075	118.5 (CTAF) L 290.9	132.3	122.95

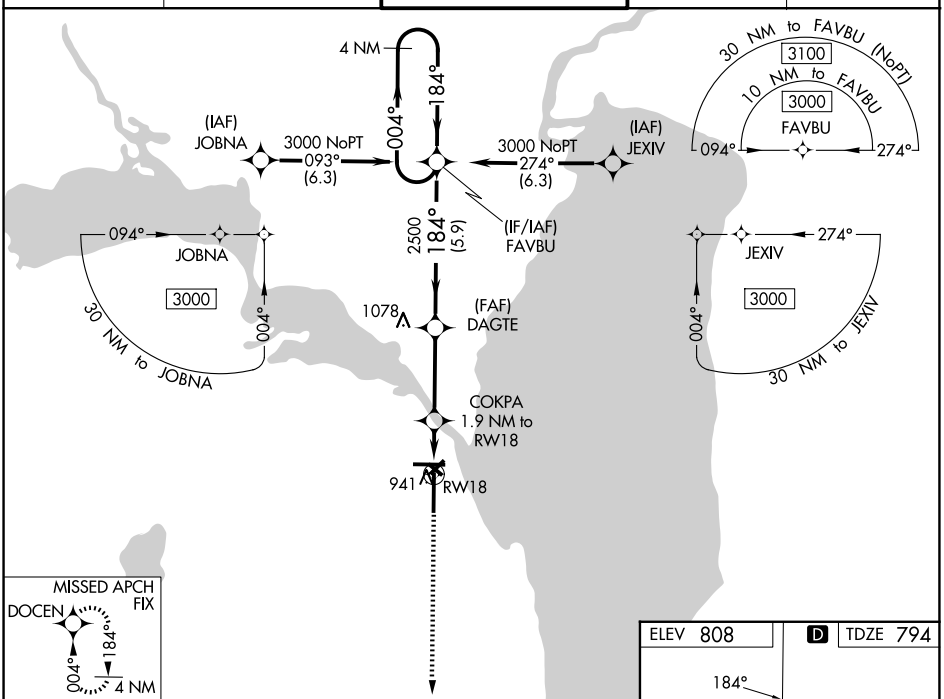

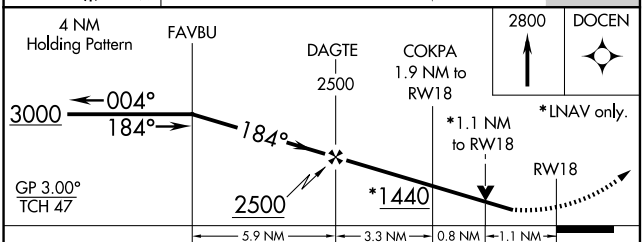

CATEGORY	A	B	C	D
LPV DA	1044-¾ 250 (300-¾)			
LNAV/VNAV DA	1122-1⅛ 328 (400-1⅛)			
LNAV MDA	1200-1 406 (400-1)		1200-1⅛ 406 (400-1⅛)	
CIRCLING	1280-1 472 (500-1)	1300-1 492 (500-1)	1360-1½ 552 (600-1½)	1440-2 632 (700-2)

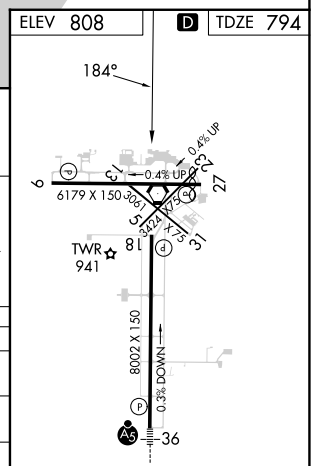

REIL Rwys 18 and 27 L
HIRL Rwys 9-27, and 18-36 L

EC-3, 02 OCT 2025 to 30 OCT 2025

EC-3, 02 OCT 2025 to 30 OCT 2025