WAAS CH 61002 W28A	APP CRS 276°	Rwy ldg 8394 TDZE 7 Apt Elev 65

RNAV (GPS) Y RWY 28R
FORT LAUDERDALE/HOLLYWOOD INTL (FLL)

RNP APCH - GPS.

Simultaneous approach authorized. Use of FD or AP required during simultaneous operations. LNAV procedure NA during simultaneous operations. Inop table does not apply to LPV all Cats. For uncompensated Baro-VNAV systems, LNAV/VNAV NA below 7°C or above 54°C. For inop ALS, increase LNAV/VNAV all Cats visibility to 1⅝ SM and LNAV Cats C/D to 1¾ SM.

MALSR

MISSED APPROACH: Climb to 800 then climbing right turn to 4000 direct HUKUK and hold, continue climb-in-hold to 4000.

D-ATIS	MIAMI APP CON	FORT LAUDERDALE TOWER	GND CON	CLNC DEL	CPDLC
135.0	133.775 285.6	119.3 257.8	121.4	128.4	

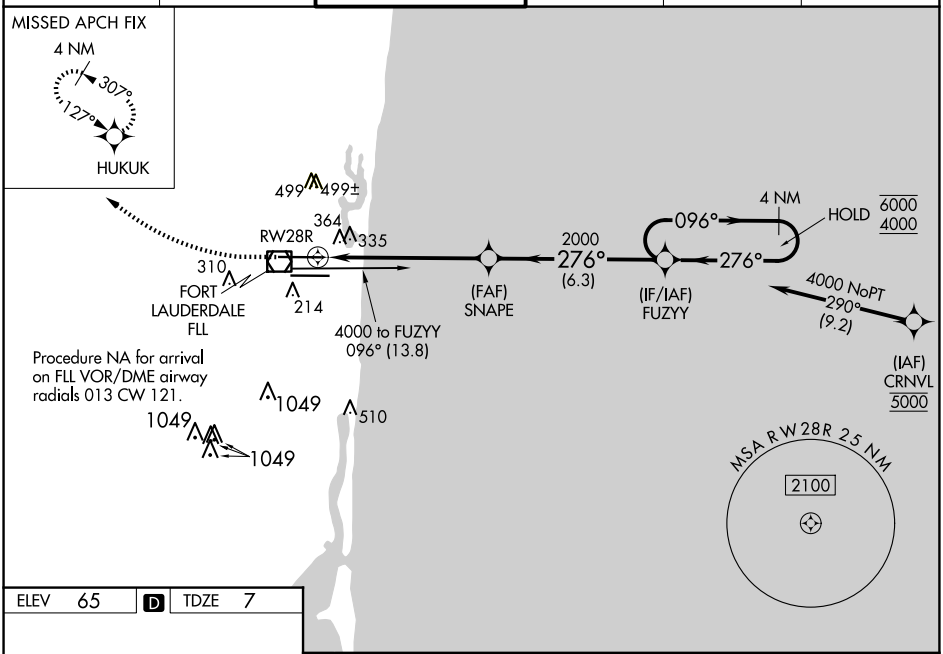

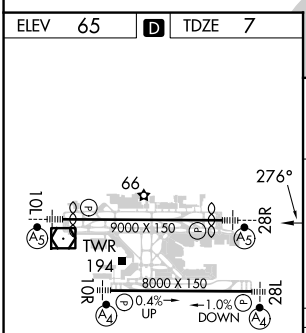

HIRL Rwy 10L-28R and 10R-28L

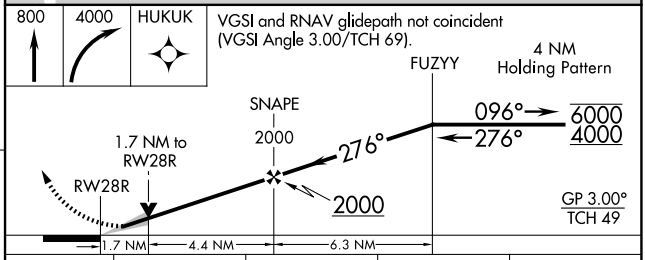

CATEGORY	A	B	C	D
LPV DA	257/40 250 (200-¾)			
LNAV/VNAV DA	581-1¼ 574 (600-1¼)			
LNAV MDA	620/24 613 (600-½)		620-1⅜ 613 (600-1⅜)	
C CIRCLING	680-1 615 (700-1)		800-2 735 (800-2)	800-2¼ 735 (800-2¼)

SE-3, 02 OCT 2025 to 30 OCT 2025