ILS or LOC RWY 9
KANSAS CITY INTL (MCI)

LOC/DME I-RNI	APP CRS	Rwy Ldg	9501
109.7	094°	TDZE	1016
Chan 34		Apt Elev	1027

RNP APCH-GPS. From GURRA or NOMEE or ADDIV or HADIL.

DME or RADAR required. RADAR required for procedure entry at MAXEE.

Inop table does not apply to S-ILS 9. For inop ALS, increase S-LOC 9 Cats A/B visibility to RVR 5500 and S-LOC 9 Cat E visibility to 1⅜ SM.

MALSR

MISSED APPROACH: Climb to 4000 on MCI R-089 to LYMES INT/MCI 29.2 DME and hold.

D-ATIS	KANSAS CITY APP CON	INTERNATIONAL TOWER	GND CON	CLNC DEL	CPDLC
128.375	120.95 318.1	128.2 254.25	121.8	135.7	

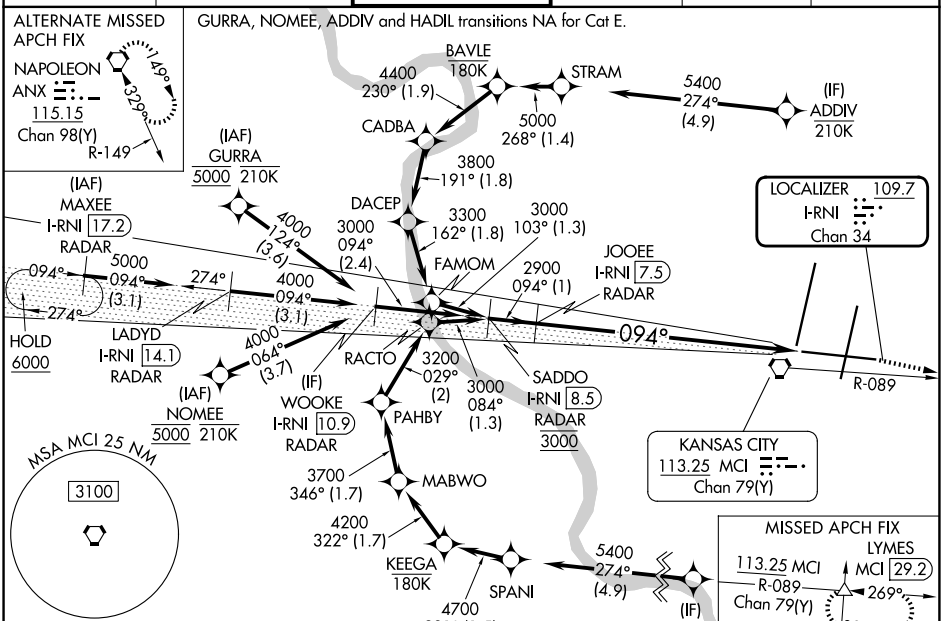

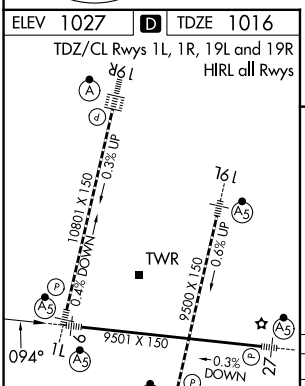

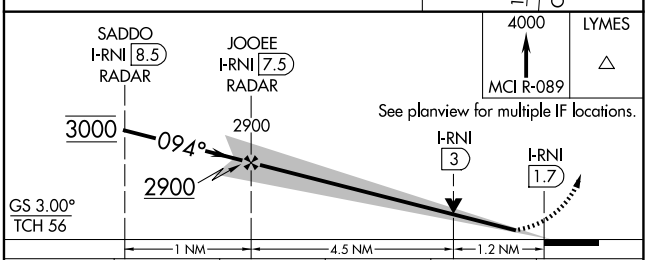

CATEGORY	A	B	C	D	E
S-ILS 9	1266/40 250 (300-¾)				
S-LOC 9	1460/40 444 (500-¾)		1460/45 444 (500-⅞)		
CIRCLING	1540-1 513 (600-1)		1540-1½ 513 (600-1½)	1580-2 553 (600-2)	

FAF to MAP 5.7 NM					
Knots	60	90	120	150	180
Min:Sec	5:42	3:48	2:51	2:17	1:54

NC-3, 02 OCT 2025 to 30 OCT 2025

NC-3, 02 OCT 2025 to 30 OCT 2025