ILS or LOC RWY 5
LUMBERTON RGNL (LBT)

LOC I-JBD	APP CRS	Rwy ldg	5343
108.95	053°	TDZE	124
		Apt Elev	125

ADF required.

When local altimeter setting not received, use Maxton altimeter setting and increase DA to 416 feet and all visibility 1⅛ SM; increase all MDA to 60 feet and S-LOC 5 visibility Cat C ⅛ SM and Circling visibility Cat C ¼ SM. Circling Rwy 13, 31 NA at night. Autopilot coupled approach NA below 1250.

MISSED APPROACH: Climb to 1000 then climbing right turn to 1900 direct JIGEL LOM and hold.

ASOS	FAYETTEVILLE APP CON	UNICOM
134.775	133.0 290.25	122.8 (CTAF) L

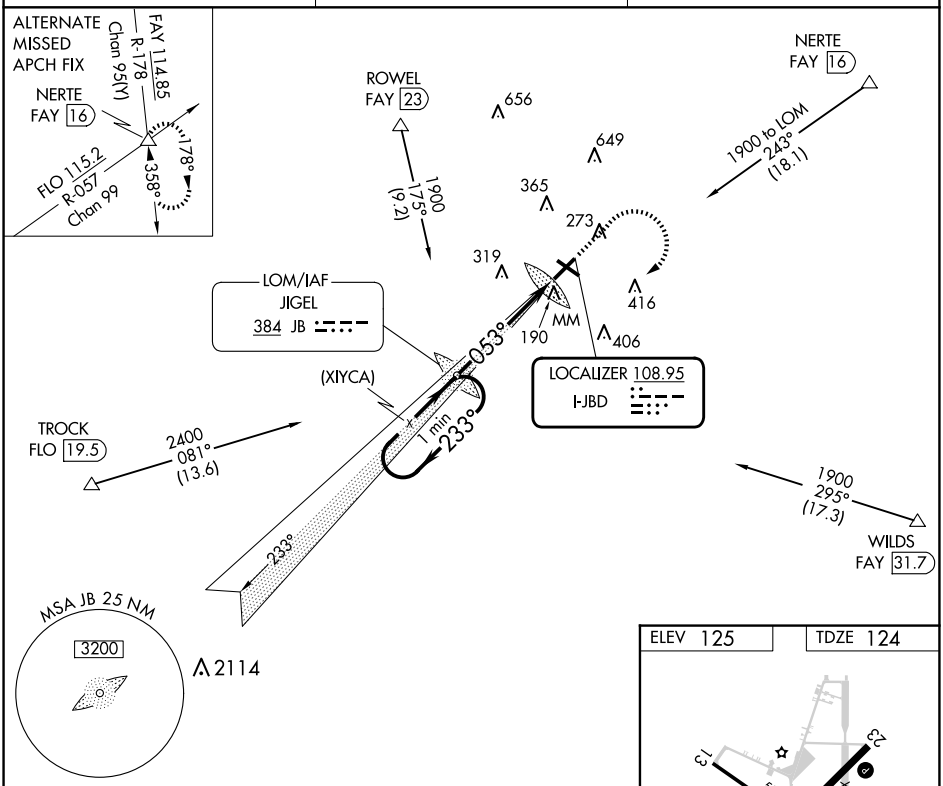

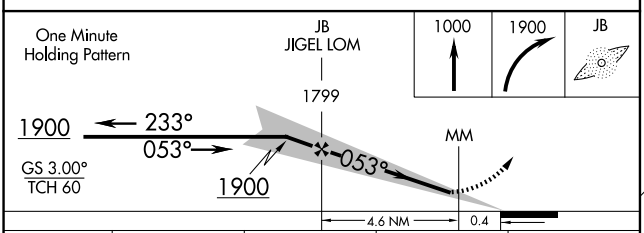

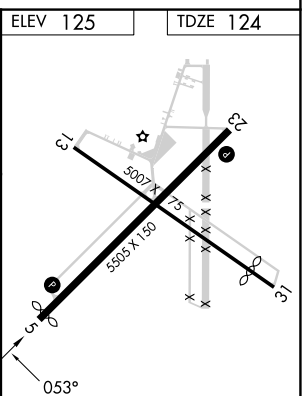

MIRL Rwy 5-23 L
REIL Rwys 5 and 23 L

CATEGORY	A	B	C	D
S-ILS 5	360-¾ 236 (300-¾)			NA
S-LOC 5	600-1 476 (500-1)		600-1⅜ 476 (500-1⅜)	NA
CIRCLING	660-1 535 (600-1)		720-1½ 595 (600-1½)	NA

FAF to MAP 5 NM					
Knots	60	90	120	150	180
Min:Sec	5:00	3:20	2:30	2:00	1:40

SE-2, 02 OCT 2025 to 30 OCT 2025