| VORTAC GGG | APP CRS | Rwy Ldg | 9200 |
|---|---|---|---|
| 112.9 | 125° | TDZE | 358 |
| Chan 76 | | Apt Elev | 366 |

# VOR/DME or TACAN RWY 13

## EAST TEXAS RGNL (GGG)

For inop ALS, increase S-13 Cat C/D/E visibility to 1⅜ SM. When local altimeter setting not received use Gilmer altimeter setting and increase all MDA 60 feet, S-13 and Circling Cats C/D/E visibility ¼ SM. VDP NA when using Gilmer altimeter setting. For inop ALS when using Gilmer altimeter setting increase S-13 Cat C/D/E visibility to 1⅝ SM.

MALSR

MISSED APPROACH: Climb to 3000 via GGG R-126 to ARGEN Int/GGG 14 DME and hold.

| ATIS | LONGVIEW APP CON★ | EASTEX TOWER★ | GND CON | UNICOM |
|---|---|---|---|---|
| 119.65 | 124.675 257.975 | 119.2(CTAF) L 377.05 | 121.6 | 122.95 |

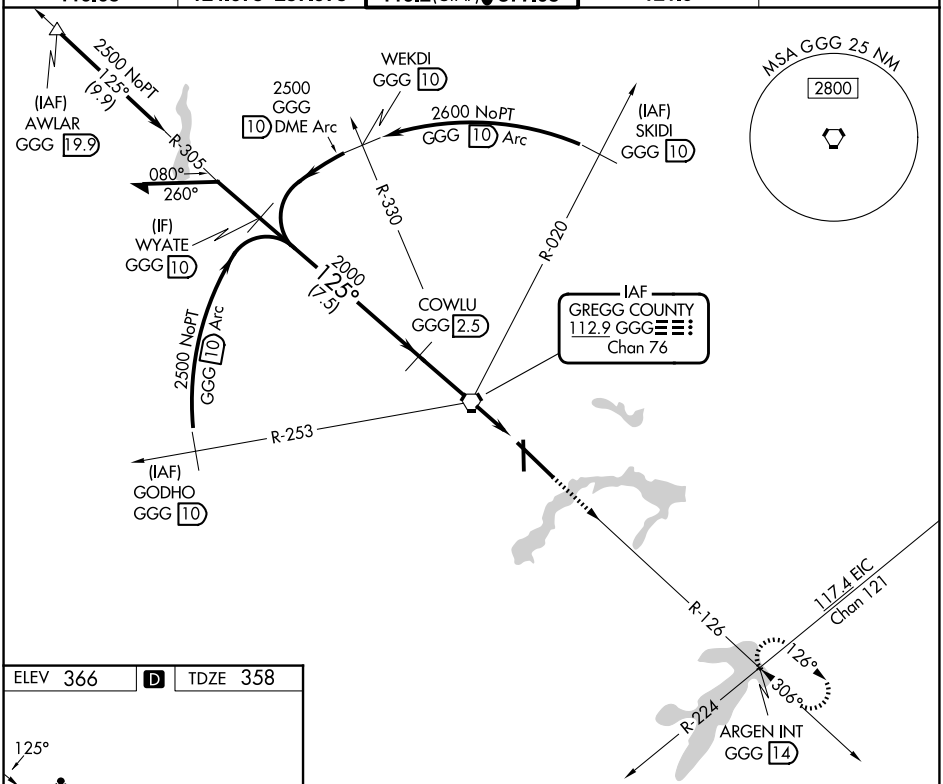


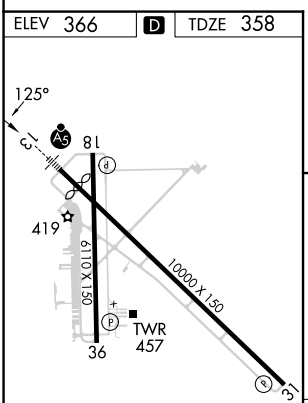


HIRL Rwy 13-31 L
MIRL Rwy 18-36

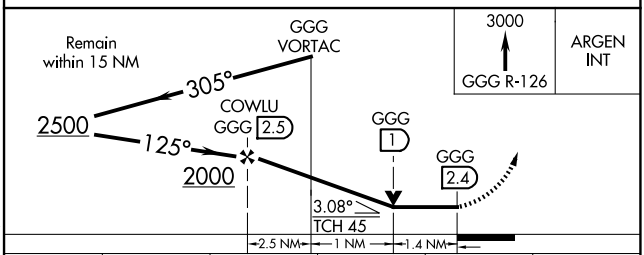


| CATEGORY | A | B | C | D | E |
|---|---|---|---|---|---|
| S-13 | 860/24 502 (500-½) | | 860/55 502 (500-1) | | 860/55 502 (500-1) |
| CIRCLING | 860-1 494 (500-1) | | 980-1¾ 614 (700-1¾) | 1080-2¼ 714 (600-2¼) | 1080-2½ 714 (800-2½) |



SC-2, 02 OCT 2025 to 30 OCT 2025
SC-2, 02 OCT 2025 to 30 OCT 2025