WAAS CH 69635 W31A	APP CRS 308°	Rwy Ldg 6002 TDZE 3649 Apt Elev 3661

RNAV (GPS) RWY 31
LEA COUNTY RGNL (HOB)

RNP APCH - GPS.

Circling Rwy 17, 35 NA at night. For uncompensated Baro-VNAV systems, LNAV/VNAV NA below -12°C or above 54°C.

MISSED APPROACH: Climb to 4700 then climbing left turn to 6000 direct LISNY and hold.

ATIS	FORT WORTH CENTER	HOBBS TOWER *	GND CON	UNICOM
119.75	133.1 298.95	120.65 (CTAF) L 317.4	121.9	122.95

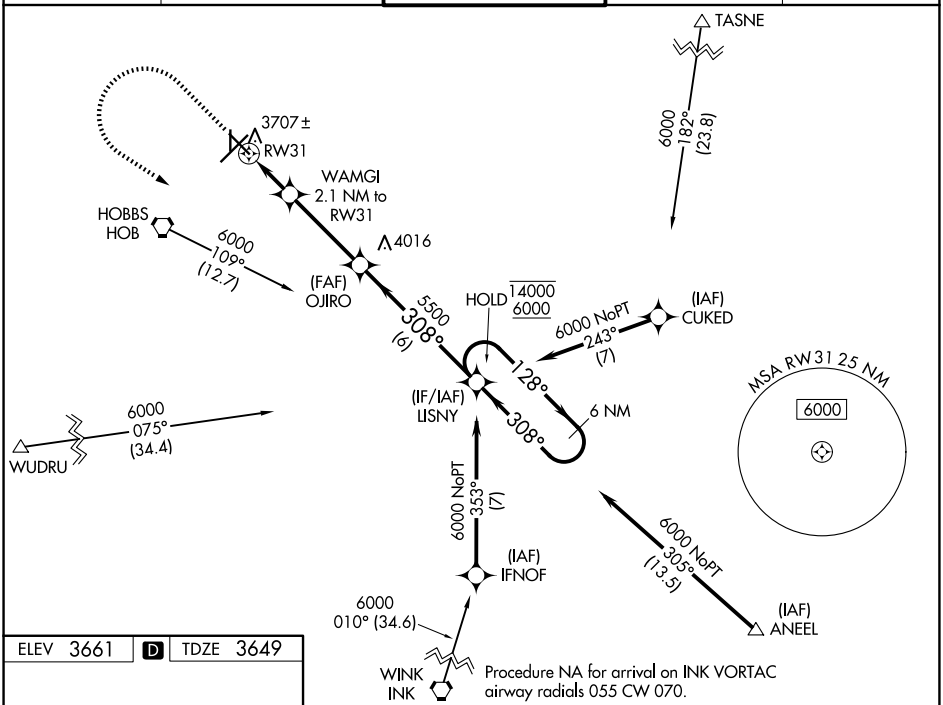

Procedure NA for arrival on INK VORTAC airway radials 055 CW 070.

ELEV 3661 D TDZE 3649

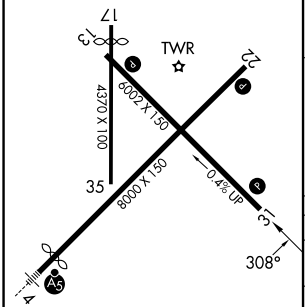

REIL Rwy 22 L
MIRL Rwy 13-31 L
HIRL Rwy 4-22 L



CATEGORY		A	B	C	D
LPV	DA	3899-¾ 250 (300-¾)			
LNAV/VNAV	DA	3899-¾ 250 (300-¾)			
LNAV MDA		3960-1 311 (300-1)			
CIRCLING		4120-1 459 (500-1)	4160-1 499 (500-1)	4440-2¼ 779 (800-2¼)	4440-2½ 779 (800-2½)

SW-1, 02 OCT 2025 to 30 OCT 2025

SW-1, 02 OCT 2025 to 30 OCT 2025