WAAS CH 90540 W23A	APP CRS 231°	Rwy ldg 6002 TDZE 754 Apt Elev 782

RNAV (GPS) RWY 23
ANDERSON RGNL (AND)

RNP APCH - GPS.

Circling Rwy 17, 35 NA at night. Baro-VNAV and VDP NA when using Clemson altimeter setting. Rwy 23 helicopter visibility reduction below ¾ SM NA. For uncompensated Baro-VNAV systems, LNAV/VNAV NA below -7°C or above 54°C. When local altimeter setting not received, use Clemson altimeter setting and increase LPV DA to 1149 feet and all visibilities ⅛ SM; increase LNAV/VNAV DA to 1267 feet; increase all MDAs 60 feet and visibility LNAV Cats C/D and Circling Cats C/D ¼ SM.

MISSED APPROACH: Climb to 2500 direct OYUNA and hold.

ASOS	GREER APP CON ★	CTAF
120.675	118.8 270.275	123.6 L

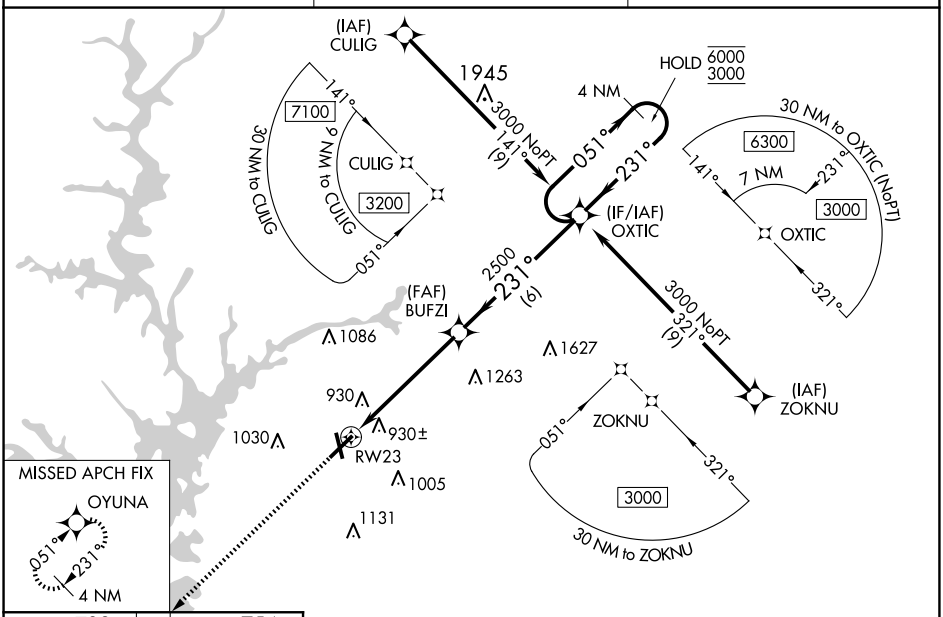

ELEV 782	TDZE 754

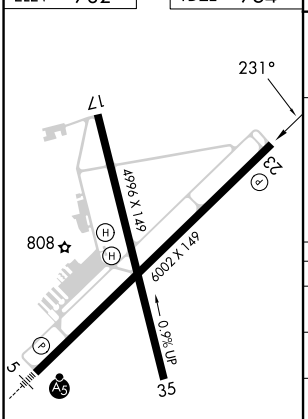

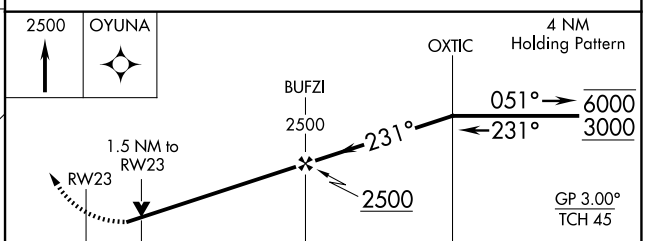

CATEGORY	A	B	C	D
LPV DA	1102-1 348 (400-1)			
LNAV/VNAV DA	1220-1⅜ 466 (500-1⅜)			
LNAV MDA	1280-1 526 (500-1)		1280-1½ 526 (500-1½)	
C CIRCLING	1280-1 498 (500-1)	1320-1 538 (600-1)	1440-1¾ 658 (700-1¾)	1500-2¼ 718 (800-2¼)

SE-2, 02 OCT 2025 to 30 OCT 2025

SE-2, 02 OCT 2025 to 30 OCT 2025