APP CRS	Rwy Ldg	9007
020°	TDZE	2966
	Apt Elev	2977

RNAV (RNP) Y RWY 2
GLACIER PARK INTL (GPI)

T A -14°C

RF and GPS required. Missed approach requires RNP less than 1.0. For uncompensated Baro-VNAV systems, procedure NA below -21°C (-5°F) or above 43°C (109°F). For inoperative MALSR increase RNP 0.10* visibility to 1¼ and RNP 0.30 visibility to 2.
*Missed approach requires minimum climb of 220 feet per NM to 6100.

MALSR A5

MISSED APPROACH: Climb to 10000 via left turn to JOGAD, and via left turn to ROYOG and via left turn to TONUY, and via 121° track to WILTO and via 129° track to ANGIL and hold.

ATIS	SALT LAKE CENTER		GLACIER TOWER *	GND CON	UNICOM
132.625	127.075	244.875	124.55 (CTAF) L	121.6	122.95

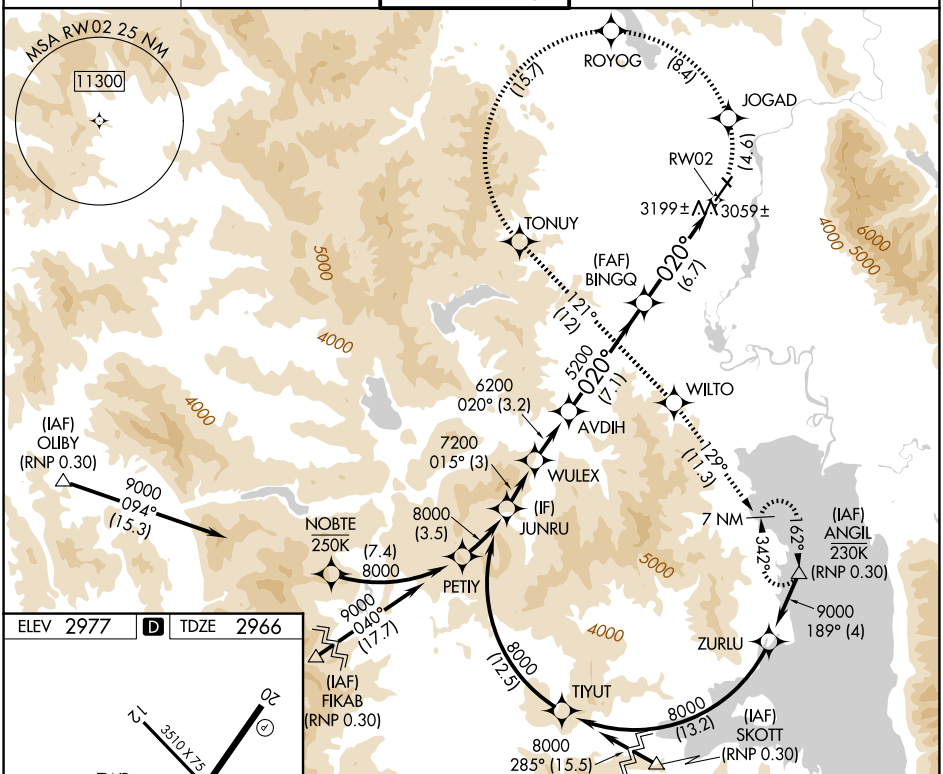

ELEV 2977 D TDZE 2966

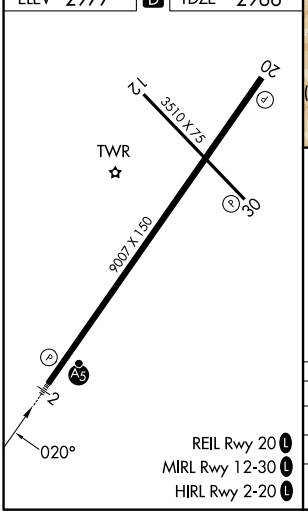

Procedure Turn NA

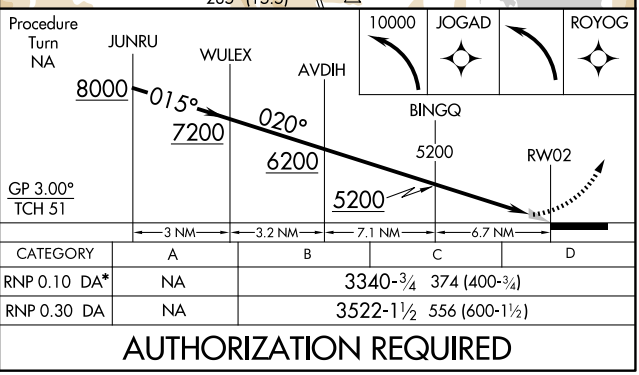

CATEGORY	A	B	C	D
RNP 0.10 DA*	NA	3340-¾ 374 (400-¾)		
RNP 0.30 DA	NA	3522-1½ 556 (600-1½)		

AUTHORIZATION REQUIRED

NW-1, 02 OCT 2025 to 30 OCT 2025