WAAS CH 40420 W18A	APP CRS 178°	Rwy ldg 5998 TDZE 206 Apt Elev 206

RNAV (GPS) RWY 18
PINEBLUFF RGNL/GRIDER FLD (PBF)

RNP APCH - GPS.

Baro-VNAV and VDP NA when using Stuttgart altimeter setting. For uncompensated Baro-VNAV systems, LNAV/VNAV NA below -10°C or above 54°C. When local altimeter setting not received, use Stuttgart altimeter setting and increase LPV DA to 534 feet; increase LNAV/VNAV DA to 723 feet and all visibilities ⅛ SM. Increase all MDAs 80 feet and LNAV visibility Cat C/D ⅜ SM, and Circling visibility Cat C/D ¼ SM. For inop ALS, increase LNAV Cats A/B visibility to 1 SM and Cats C/D visibility to 1⅛ SM. For inop ALS when using Stuttgart altimeter setting, increase LPV all Cats visibility to 1 SM; increase LNAV/VNAV all Cats visibility to 1⅜ SM; increase LNAV Cats C/D visibility 1⅜ SM.

MALSR

MISSED APPROACH: Climb to 2000 direct REROY and hold.

ASOS	LITTLE ROCK APP CON	CLNC DEL	UNICOM
120.775	119.85 353.6	119.85	123.0 (CTAF) L

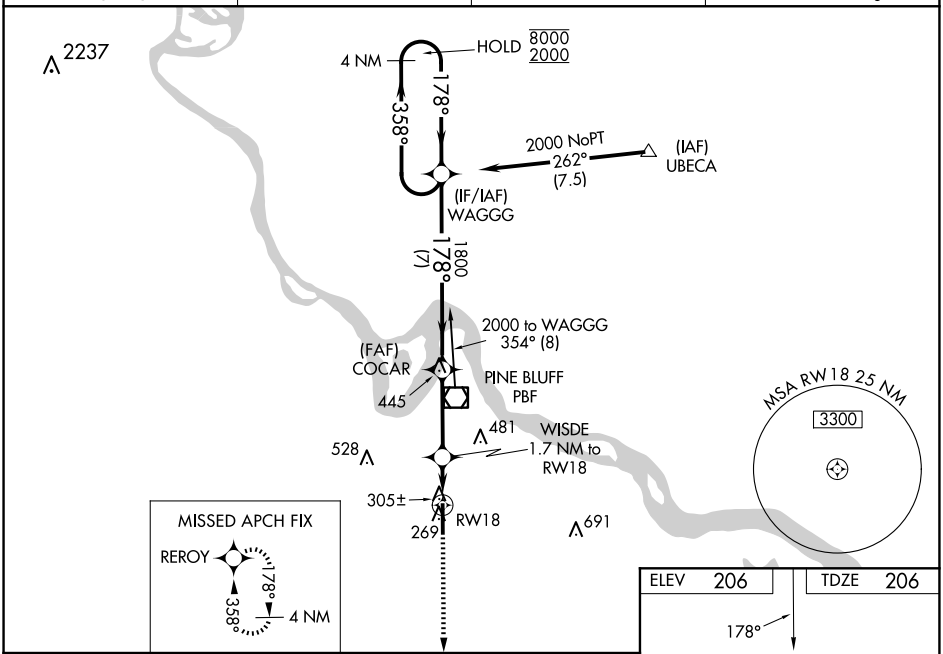

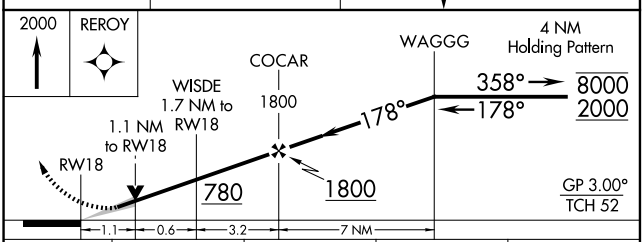

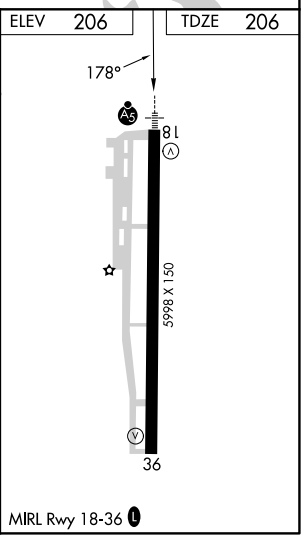

CATEGORY	A	B	C	D
LPV DA	459-¾ 253 (300-¾)			
LNAV/VNAV DA	648-1 442 (500-1)			
LNAV MDA	600-¾ 394 (400-¾)			
CIRCLING	660-1 454 (500-1)	680-1 474 (500-1)	840-1¾ 634 (700-1¾)	880-2¼ 674 (700-2¼)

SC-1, 02 OCT 2025 to 30 OCT 2025

SC-1, 02 OCT 2025 to 30 OCT 2025