RNAV (GPS) RWY 9R
ORLANDO SANFORD INTL (SFB)

WAAS CH 48810 W09B	APP CRS 095°	Rwy Ldg 5000 TDZE 39 Apt Elev 55

RNP APCH.

For uncompensated Baro-VNAV systems, LNAV/VNAV NA below 0° C or above 54° C. Baro-VNAV and VDP NA when using Orlando Exec altimeter setting. When local altimeter setting not received, use Orlando Exec altimeter setting and increase LPV DA to 282, LNAV/VNAV DA to 501 and all MDA 60 feet; increase LNAV/VNAV all Cats visibilities ⅛ SM and LNAV Cat C/D visibility ¼ SM. Night landing: Rwy 27C NA.

MALSR

MISSED APPROACH: Climb to 1600 direct WEPAT and hold.

ATIS	ORLANDO APP CON	SANFORD TOWER★	GND CON	CLNC DEL	CLNC DEL
125.975	135.3 351.9 (N) 119.775 351.9 (S)	120.3 (CTAF) L 254.35	121.35 254.35	123.975	121.35 (When twr closed)

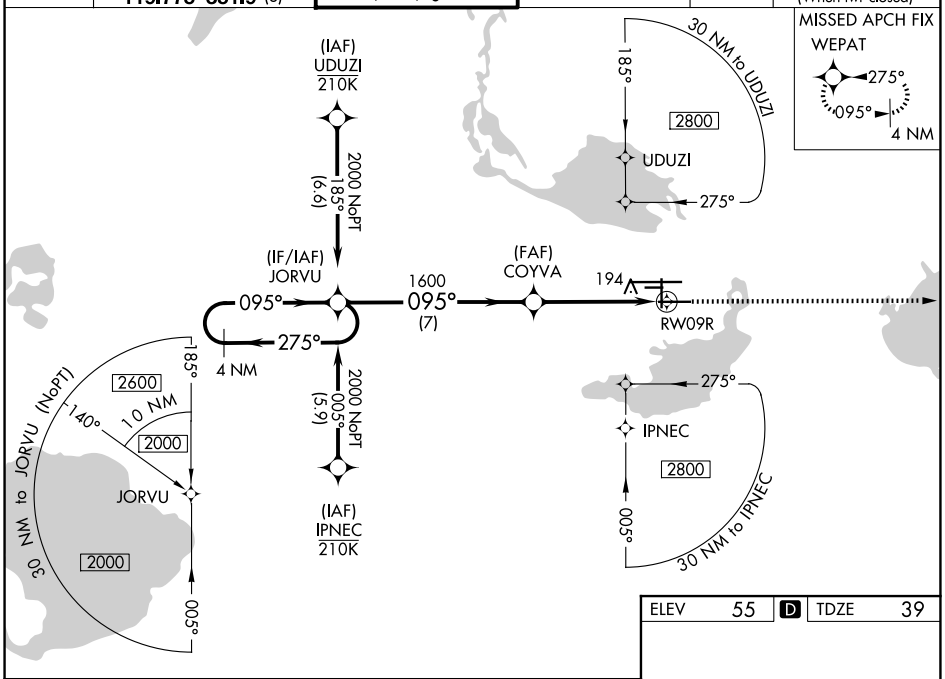

ELEV	55	D	TDZE	39

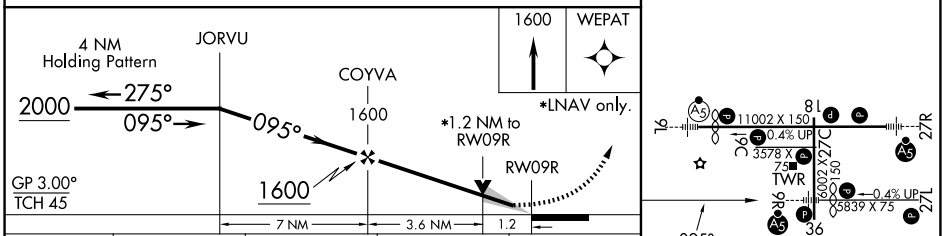

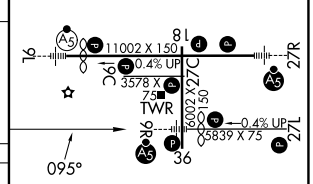

CATEGORY	A	B	C	D
LPV DA	239-½ 200 (200-½)			
LNAV/VNAV DA	458-1 419 (500-1)			
LNAV MDA	460-½ 421 (500-½)		460-¾ 421 (500-¾)	
CIRCLING	580-1 525 (600-1)		600-1½ 545 (600-1½)	640-2 585 (600-2)

MIRL Rwy 9C-27C and 18-36 L
HIRL Rwy 9L-27R and 9R-27L L
REIL Rwys 9C, 18, 27L and 36

SE-3, 02 OCT 2025 to 30 OCT 2025

SE-3, 02 OCT 2025 to 30 OCT 2025