APP CRS	Rwy ldg	5998
229°	TDZE	183
	Apt Elev	187

RNAV (RNP) Y RWY 23
MORRISTOWN MUNI (MMU)

For uncompensated Baro-VNAV systems, procedure NA below -15°C (5°F) or above 48°C (118°F). When local altimeter setting not received, procedure NA. GPS required. For inoperative MALSR, increase RNP 0.11 all Cats visibility to 1¼ mile and RNP 0.30 all Cats visibility to 2 miles. Visibility reduction by helicopters NA.

MALSR A5

MISSED APPROACH: Climb to 2000 on track 229° to CODOL and hold.

ATIS	NEWARK APP CON	MORRISTOWN TOWER ★	GND CON	CLNC DEL
124.25	127.6 379.9	118.1 L (CTAF)353.9	134.2	128.6

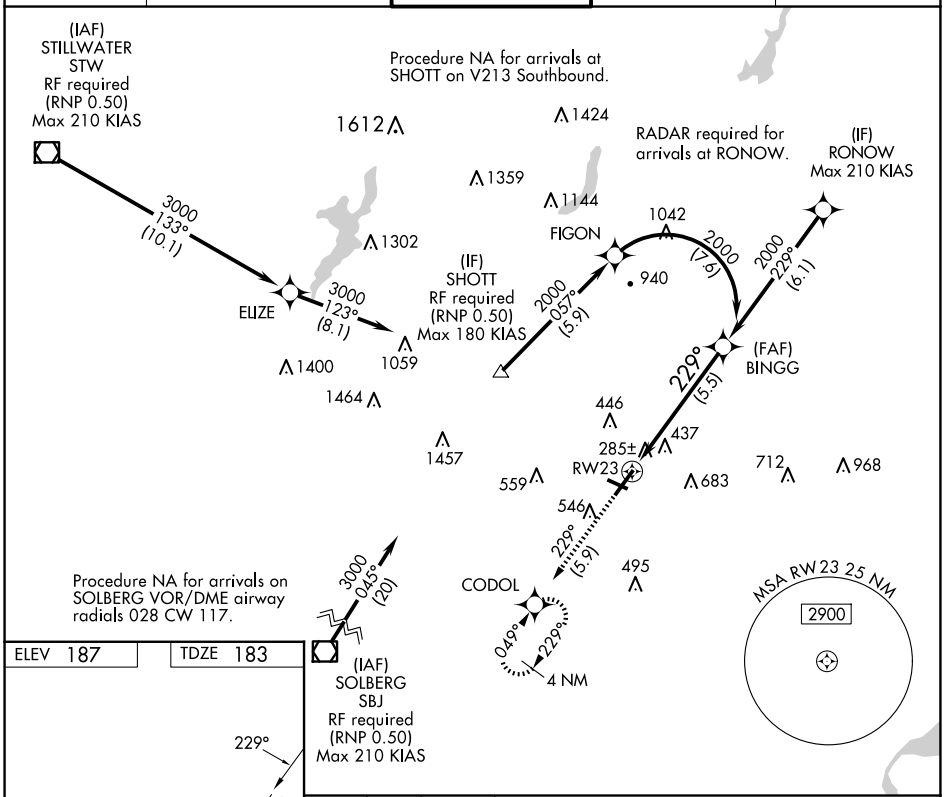

ELEV 187	TDZE 183

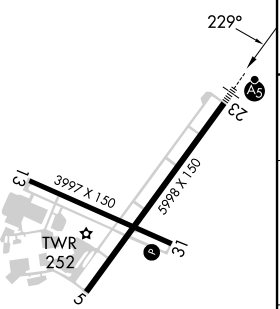

2000	tr 229°	CODOL	See planview for multiple IF locations.

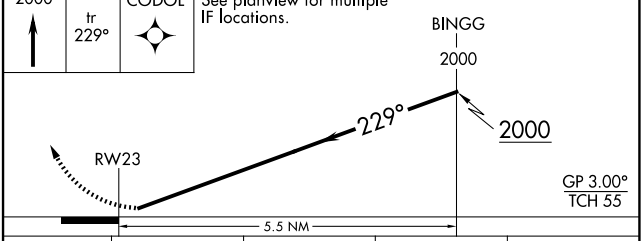

CATEGORY	A	B	C	D
RNP 0.11 DA	553- ¾ 370 (400- ¾)			
RNP 0.30 DA	788-1⅝ 605 (700-1⅝)			

REIL Rwys 5 and 31 L
HIRL Rwy 5-23 L
MIRL Rwy 13-31 L

AUTHORIZATION REQUIRED

NE-2, 02 OCT 2025 to 30 OCT 2025

NE-2, 02 OCT 2025 to 30 OCT 2025