RNAV (GPS) RWY 28
LAKELAND LINDER INTL (LAL)

WAAS CH 82605 W28A	APP CRS 276°	Rwy Ldg 8500 TDZE 142 Apt Elev 142

RNP APCH-GPS.

Rwy 28 helicopter visibility reduction below RVR 4000 NA.
For uncompensated Baro-VNAV systems, LNAV/VNAV NA below -15°C or above 54°C. Circling NA to Rwys 8 and 26.

MISSED APPROACH: Climb to 1000 then climbing right turn to 2000 direct PLUMY and hold.

ATIS	TAMPA APP CON	LAKELAND TOWER	GND CON
118.025	120.65 290.3	124.5 236.775	121.4

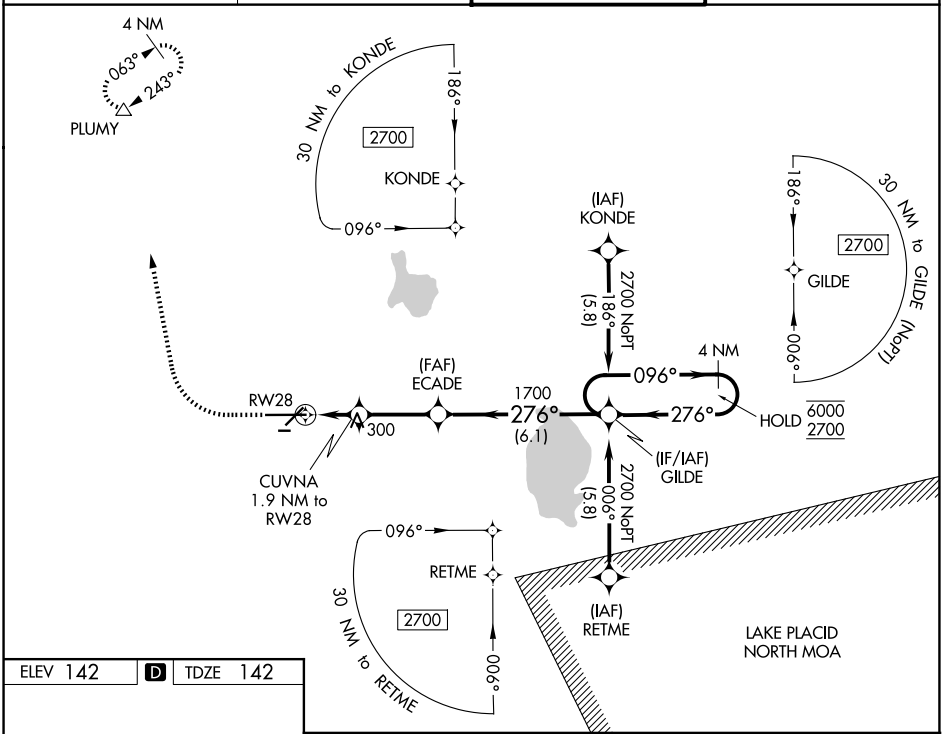

ELEV 142 D TDZE 142

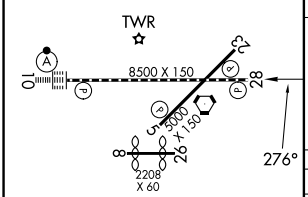

TDZ/CL Rwy 10
HIRL Rwys 5-23 and 10-28

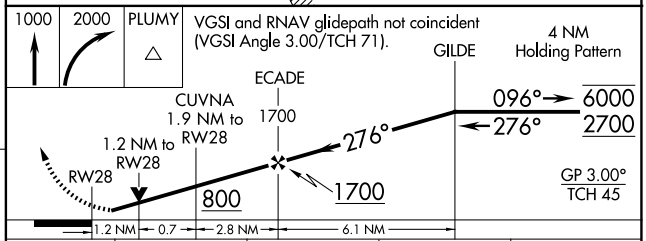

CATEGORY	A	B	C	D
LPV DA	392/40 250 (300-¾)			
LNAV/VNAV DA	525/60 383 (400-1¼)			
LNAV MDA	600/55 458 (500-1)		600-1⅜ 458 (500-1⅜)	
CIRCLING	600-1 458 (500-1)	660-1 518 (600-1)	720-1½ 578 (600-1½)	840-2¼ 698 (700-2¼)

SE-3, 02 OCT 2025 to 30 OCT 2025