VORTAC EPH	APP CRS	Rwy Ldg 13503
112.6	135°	TDZE 1169
Chan 73		Apt Elev 1189

VOR-1 RWY 14L
GRANT COUNTY INTL (MWH)

MISSED APPROACH: Climbing left turn to 4000 via MWH R-054 to BATUM INT/MWH 9.8 DME and hold.

ATIS	GRANT COUNTY APP CON ★	GRANT COUNTY TOWER ★	GND CON	UNICOM
119.05	126.4 379.95	118.25 (CTAF) L 257.8 (E) 128.0 257.8 (W)	121.9	122.95

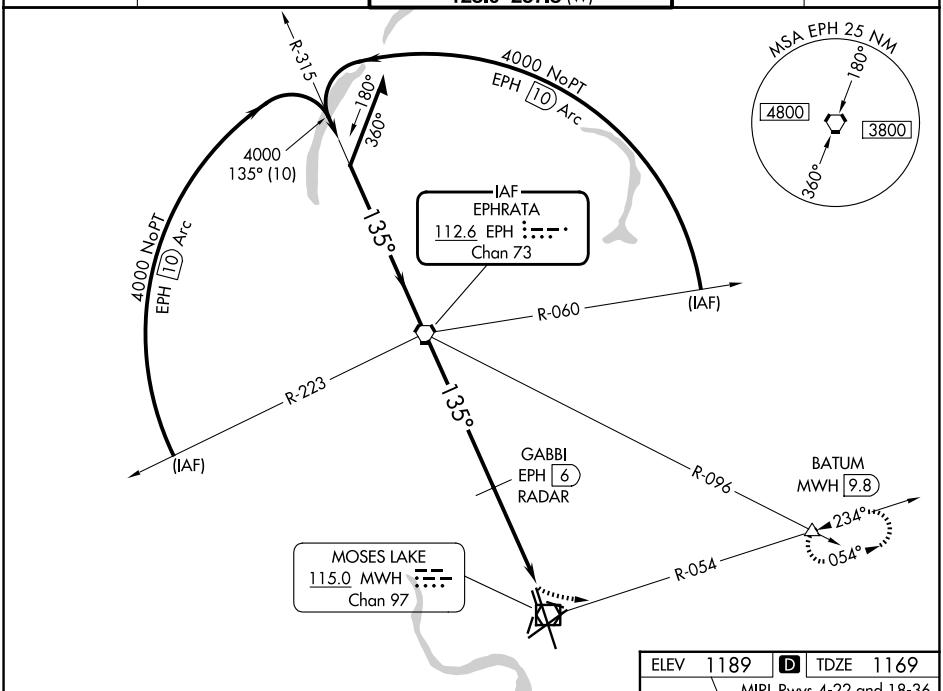

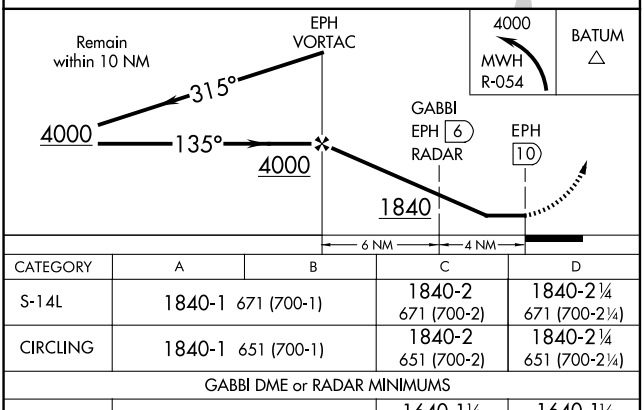

CATEGORY	A	B	C	D
S-14L	1840-1 671 (700-1)		1840-2 671 (700-2)	1840-2¼ 671 (700-2¼)
CIRCLING	1840-1 651 (700-1)		1840-2 651 (700-2)	1840-2¼ 651 (700-2¼)
GABBI DME or RADAR MINIMUMS				
S-14L	1640-1 471 (500-1)		1640-1¼ 471 (500-1¼)	1640-1½ 471(500-1½)
CIRCLING	1680-1 491 (500-1)		1680-1½ 491 (500-1½)	1820-2 631 (700-2)

ELEV 1189 D TDZE 1169

MIRL Rwys 4-22 and 18-36
REIL Rwys 14L and 22
HIRL Rwy 14L-32R
REIL Rwy 4 L

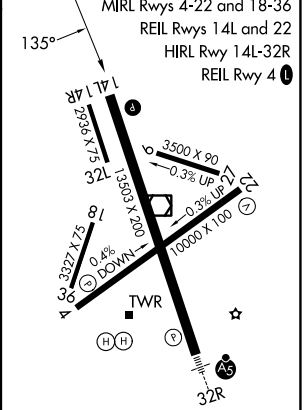

FAF to MAP 10 NM					
Knots	60	90	120	150	180
Min:Sec	10:00	6:40	5:00	4:00	3:20

NW-1, 02 OCT 2025 to 30 OCT 2025

NW-1, 02 OCT 2025 to 30 OCT 2025