WAAS CH 53443 W29A	APP CRS 290°	Rwy Ldg 5600 TDZE 212 Apt Elev 212

RNAV (GPS) RWY 29
SAN LUIS OBISPO COUNTY RGNL (SBP)

RNP APCH.

Circling to Rwy 25 NA at night. Circling NA north of Rwy 11-29. Rwy 29 helicopter visibility reduction below ¾ SM NA. For uncompensated Baro-VNAV systems, LNAV/VNAV NA below 0° C or above 52° C.

MISSED APPROACH: Climb to 1100 then climbing left turn to 4100 direct WUNUL and hold, continue climb-in-hold to 4100.

ATIS	SANTA BARBARA APP CON★	SAN LUIS TOWER★	GND CON	UNICOM
120.6	127.725 244.575	124.0 (CTAF) L 379.9	121.6	122.95

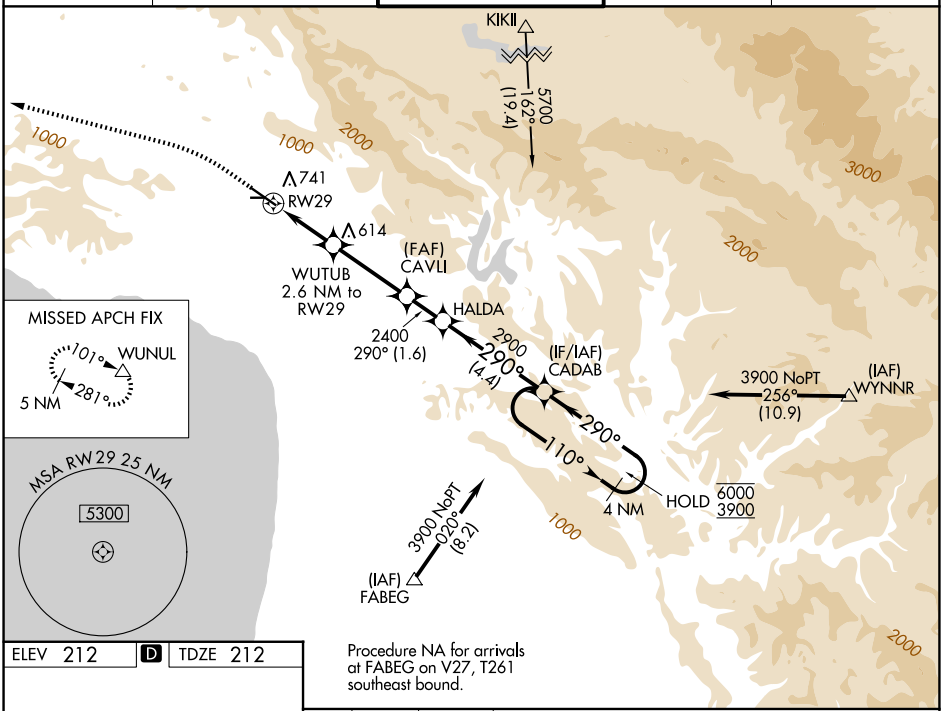

ELEV 212 D TDZE 212

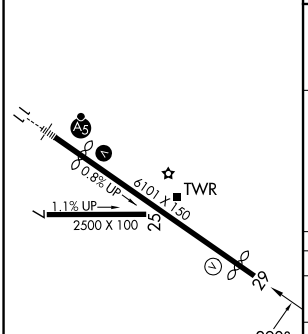

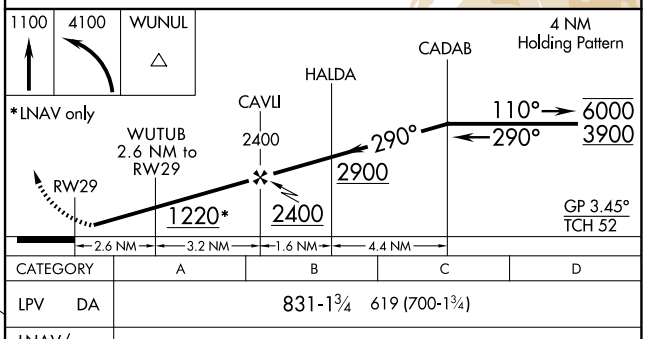

CATEGORY	A	B	C	D
LPV DA	831-1¾ 619 (700-1¾)			
LNAV/VNAV DA	835-1¾ 623 (700-1¾)			
LNAV MDA	1000-1 788 (800-1)	1000-1¼ 788 (800-1¼)	1000-2½ 788 (800-2½)	
CIRCLING	1000-1 788 (800-1)	1220-1½ 1008 (1100-1½)	1460-3 1248 (1300-3)	1560-3 1348 (1400-3)

HIRL Rwy 11-29 L
REIL Rwy 29 L

SW-3, 02 OCT 2025 to 30 OCT 2025