LOC RWY 17
MC GRATH (MCG)(PAMC)

LOC/DME I-MCG	APP CRS	Rwy Ldg	4843
108.5	169°	TDZE	343
Chan 22		Apt Elev	343

DME required.

When local altimeter setting not received, procedure NA. Circling NA for Cat D west of Rwy 17-35.

-45°C

MISSED APPROACH: Climb to 800 then climbing left turn to 4000 on MCG VORTAC R-102 to IRUCU/MCG 5 DME and hold, continue climb-in-hold to 4000.

ASOS	ANCHORAGE CENTER	MCGRATH RADIO
135.65	128.1 353.8	123.6 (CTAF) L

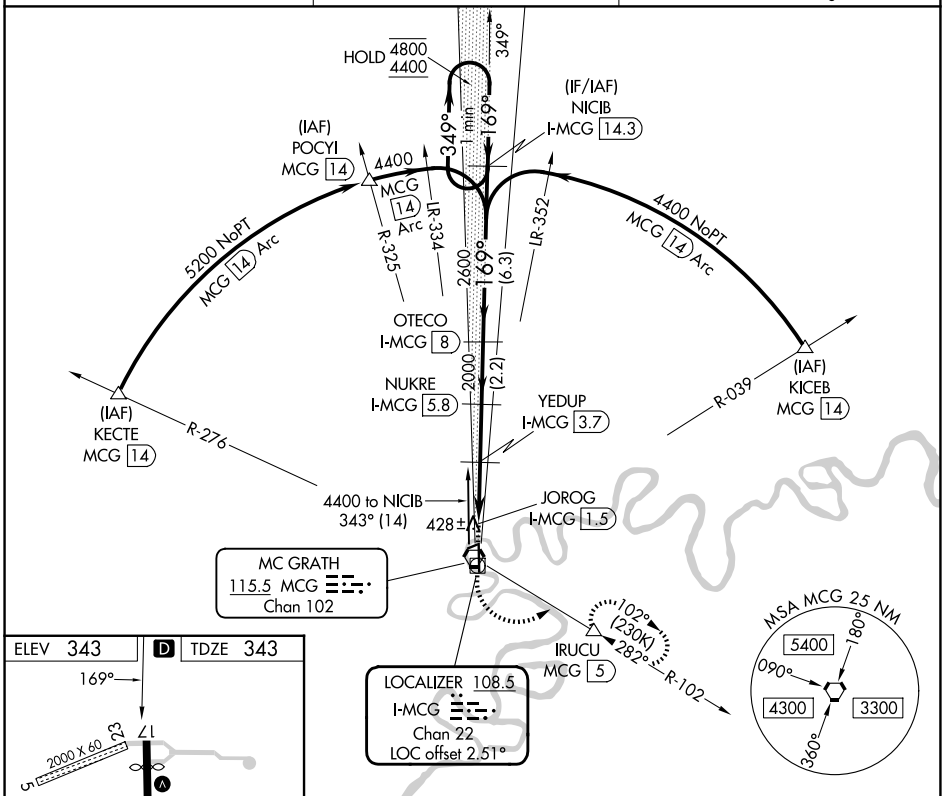

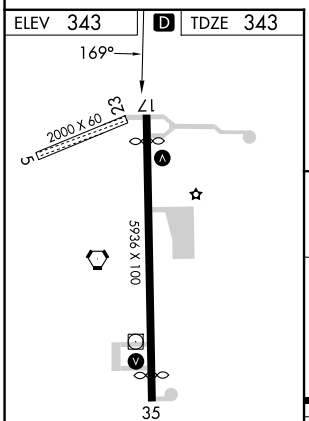

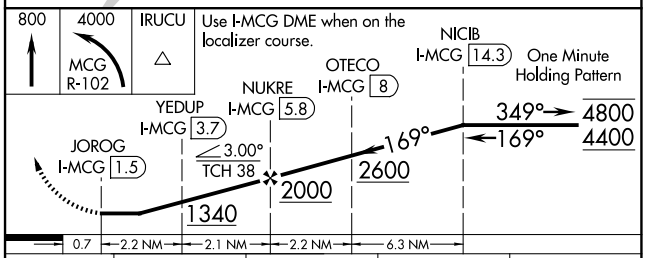

CATEGORY	A	B	C	D
S-17	680-1 337 (400-1)			
CIRCLING	820-1 477 (500-1)		1460-3 1117 (1200-3)	1620-3 1277 (1300-3)

REIL Rwys 17 and 35 L
MIRL Rwys 5-23 and 17-35 L

AK, 02 OCT 2025 to 27 NOV 2025

AK, 02 OCT 2025 to 27 NOV 2025