LOC RWY 15

UNALAKLEET (UNK)(PAUN)

LOC/DME I-UNK	APP CRS	Rwy ldg 5900
111.3	150°	TDZE 27
Chan 50		Apt Elev 27

DME required.

Circling NA northeast of Rwy 15-33. Circling Rwy 9 NA at night. Circling Rwy 27 NA.

MISSED APPROACH: Climb to 1900 then climbing right turn to 3400 direct UNK VOR/DME and hold, continue climb-in-hold to 3400.

AWOS-3P	ANCHORAGE CENTER	NOME RADIO	CTAF
132.25	135.7 335.5	122.3	123.0 L

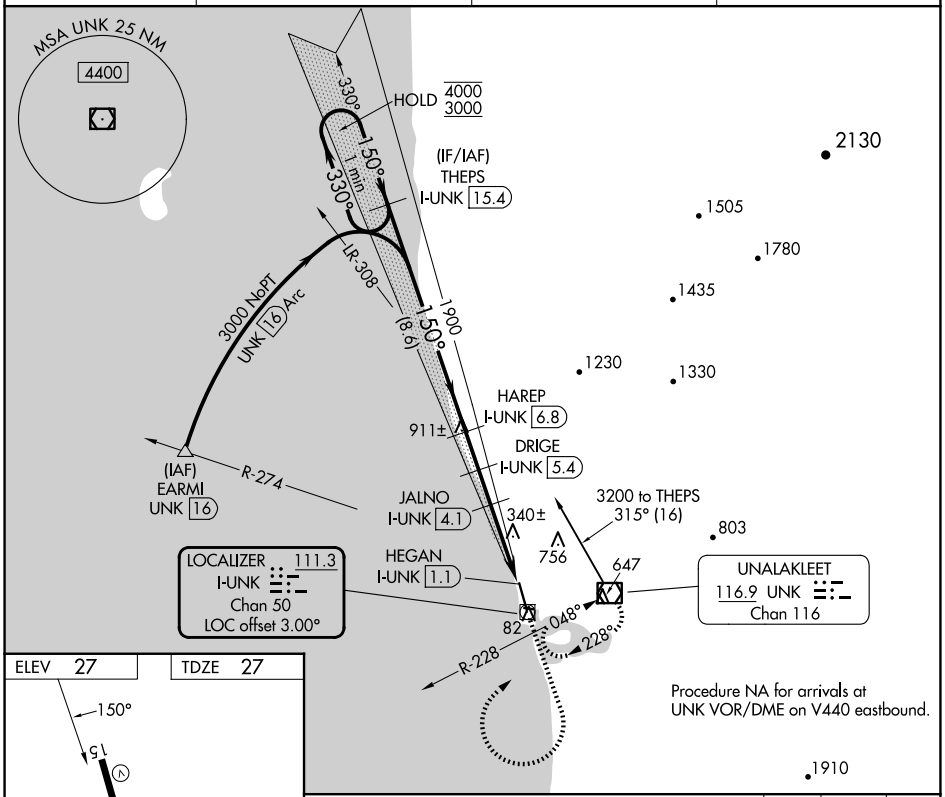

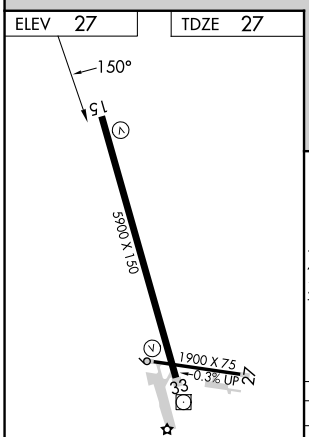

HIRL Rwy 15-33 L
MIRL Rwy 9-27 L
REIL Rwy 33 L

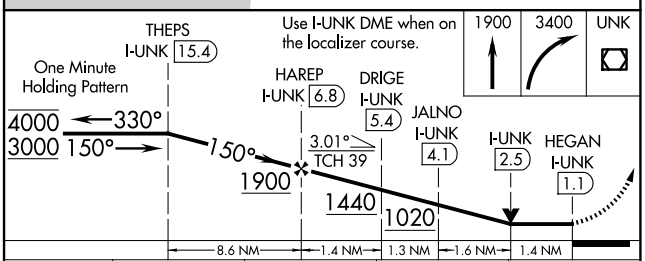

CATEGORY	A	B	C	D
S-LOC 15	520-1 493 (500-1)		520-1⅜ 493 (500-1⅜)	
C CIRCLING	600-1 573 (600-1)	700-1 673 (700-1)	700-2 673 (700-2)	900-2¾ 873 (900-2¾)

AK, 02 OCT 2025 to 27 NOV 2025
AK, 02 OCT 2025 to 27 NOV 2025