WAAS	APP CRS		
CH **62803** **W10A**	**096°**	Rwy ldg **4199** TDZE **673** Apt Elev **673**	

RNAV (GPS) RWY 10
WOOD COUNTY (1GØ)

RNP APCH.

T NA

Circling Rwy 36 NA at night. VDP NA when using Toledo Express altimeter setting. When local altimeter setting not received, use Toledo Express altimeter setting: increase DA to 974 feet; increase all MDA 40 feet and LNAV Cat C visibility ¼ SM, Circling Cat C/D visibility ¼ SM.

MISSED APPROACH: Climb to 2300 direct MELIS and hold.

AWOS-3	TOLEDO APP CON	CLNC DEL	UNICOM
120.725	**126.1 317.55**	**125.6**	**122.975** (CTAF) L

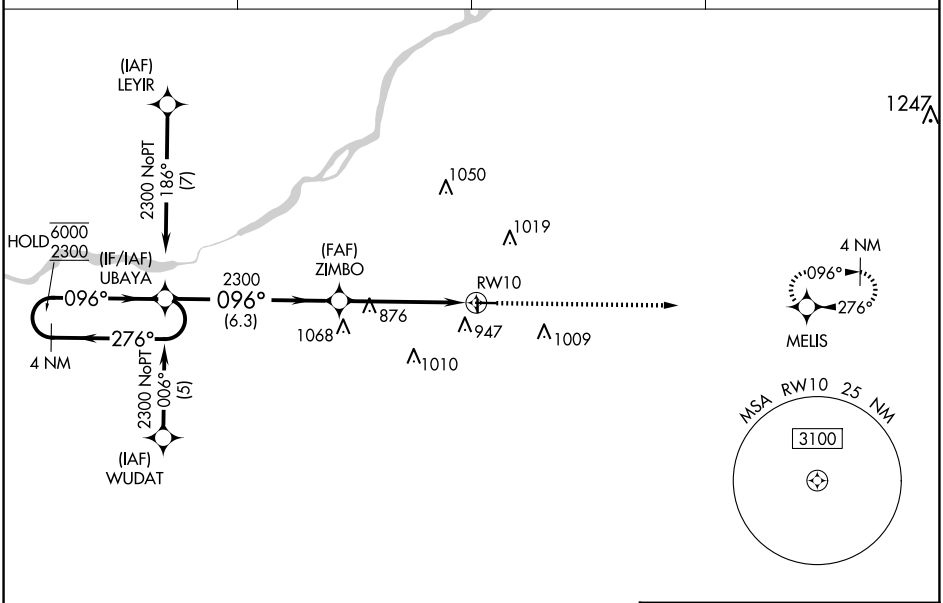

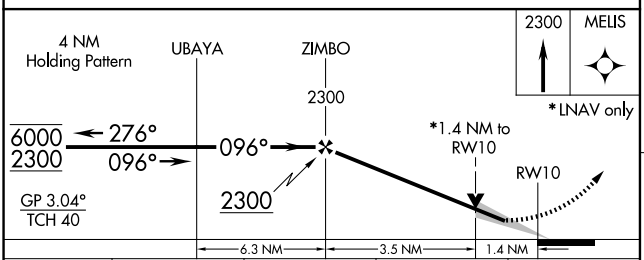

ELEV 673	TDZE 673

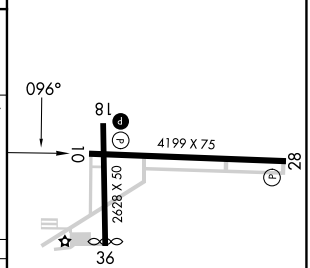

CATEGORY	A	B	C	D
LPV DA	939-1 266 (300-1)			
LNAV MDA	1160-1 487 (500-1)		1160-1⅜ 487 (500-1⅜)	1160-1½ 487 (500-1½)
CIRCLING	1300-1 627 (700-1)		1320-1¾ 647 (700-1¾)	1320-2 647 (700-2)

REIL Rwys 10, 18, and 28 L
MIRL Rwys 10-28 and 18-36 L

EC-2, 02 OCT 2025 to 30 OCT 2025

EC-2, 02 OCT 2025 to 30 OCT 2025