WAAS CH 40301 W35A	APP CRS 348°	Rwy ldg 8002 TDZE 21 Apt Elev 24

RNAV (GPS) RWY 35
ACADIANA RGNL (ARA)

RNP APCH.

For uncompensated Baro-VNAV systems, LNAV/VNAV NA below -3°C or above 54°C. For inop ALS, increase LNAV/VNAV all Cats visibility to 7/8 SM and LNAV Cats C/D visibility to 1 SM. Circling NA to Rwys 17W and 35W.

MALSR

MISSED APPROACH: Climb to 440 then climbing right turn to 2000 direct LULEW and hold.

ASOS	LAFAYETTE APP CON ★	ACADIANA TOWER ★	GND CON	CLNC DEL	CLNC DEL (when twr closed)	UNICOM	
133.325	121.1 268.7	125.0 (CTAF) L 239.3	121.7	121.7	118.05	122.95	122.7 L

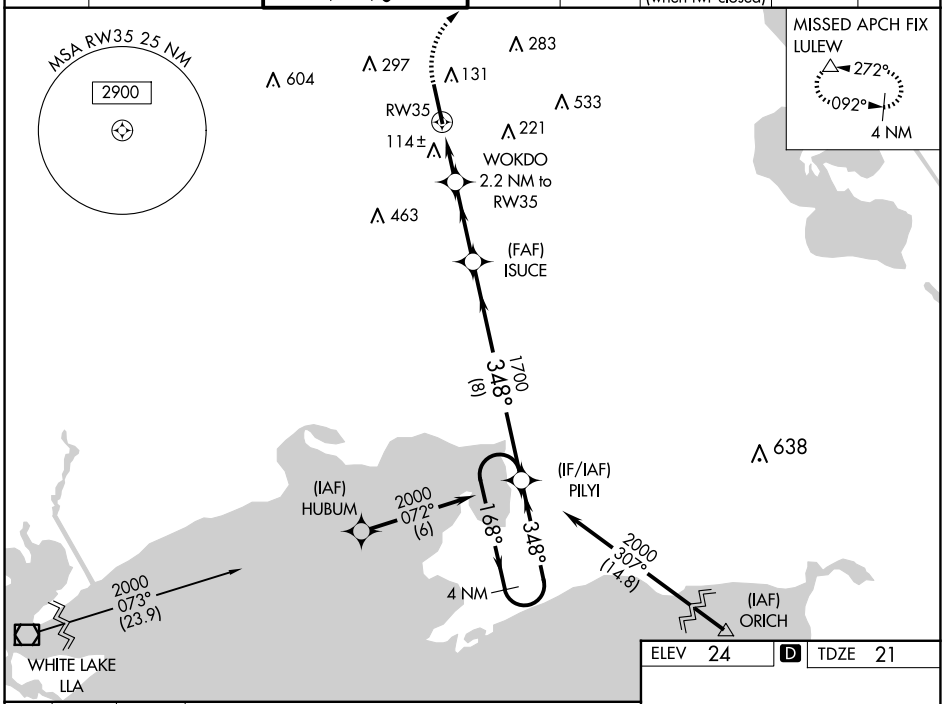

ELEV 24 D TDZE 21

440 | 2000 | LULEW

VGSI and RNAV glidepath not coincident (VGSI Angle 3.00/TCH 52).

*LNAV only.

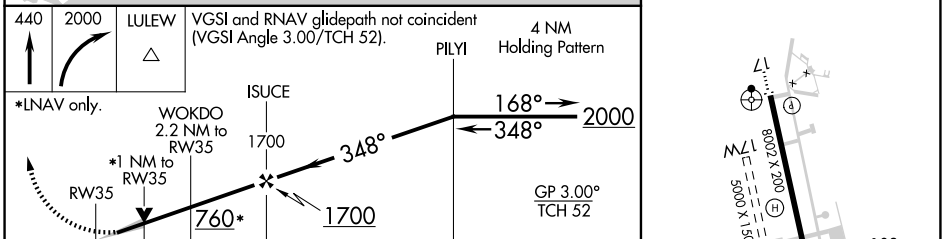

CATEGORY	A	B	C	D
LPV DA	221-½ 200 (200-½)			
LNAV/VNAV DA	303-½ 282 (300-½)			
LNAV MDA	380-½ 359 (400-½)		380-¾ 359 (400-¾)	
C CIRCLING	440-1 416 (500-1)	480-1 456 (500-1)	600-1½ 576 (600-1½)	680-2 656 (700-2)

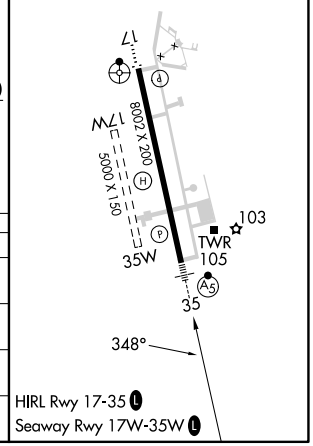

HIRL Rwy 17-35 L
Seaway Rwy 17W-35W L

SC-4, 02 OCT 2025 to 30 OCT 2025