| WAAS CH 77909 W27A | APP CRS 269° | Rwy ldg 5503<br>TDZE 387<br>Apt Elev 387 |
|---|---|---|

# RNAV (GPS) RWY 27
## HENDERSON CITY-COUNTY (EHR)

RNP APCH.

Baro-VNAV NA when using Evansville altimeter setting. For uncompensated Baro-VNAV systems, LNAV/VNAV NA below -15°C or above 48°C. Rwy 27 helicopter visibility reduction below ¾ SM NA. When local altimeter setting not received, use Evansville altimeter setting and increase all DA 41 feet and all MDA 60 feet and LPV all Cats, LNAV/VNAV all Cats and LNAV Cats C/D visibilities ¼ mile.

MISSED APPROACH: Climb to 2500 direct BIKME and hold.

| AWOS-3PT | EVANSVILLE APP CON ★ | UNICOM |
|---|---|---|
| 118.85 | 124.025 257.8 | 122.8 (CTAF) L |

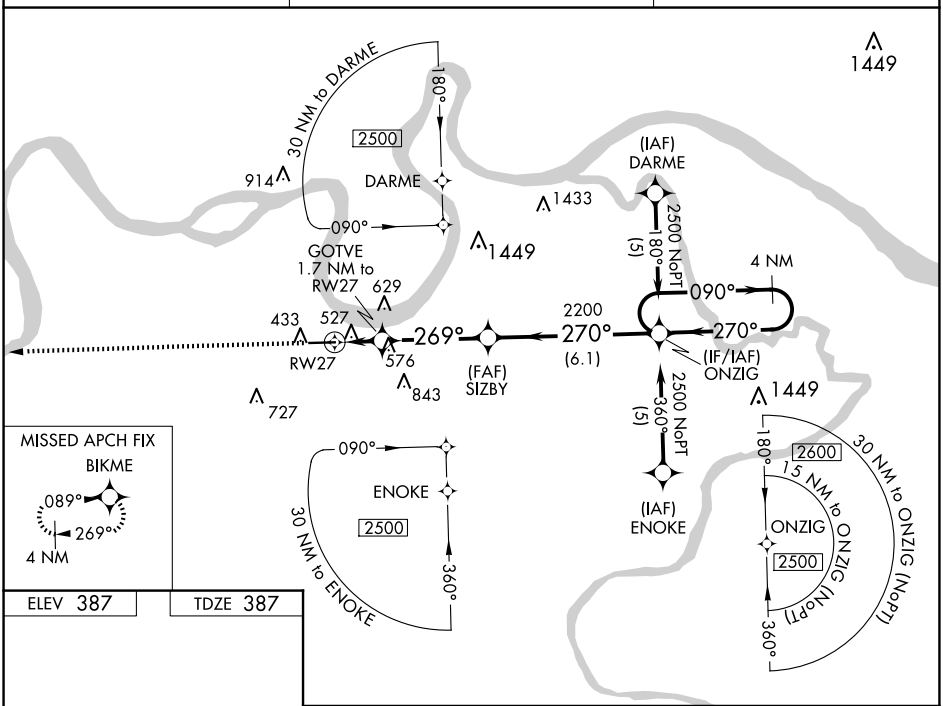


| ELEV 387 | TDZE 387 |
|---|---|

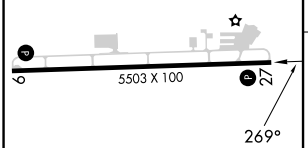


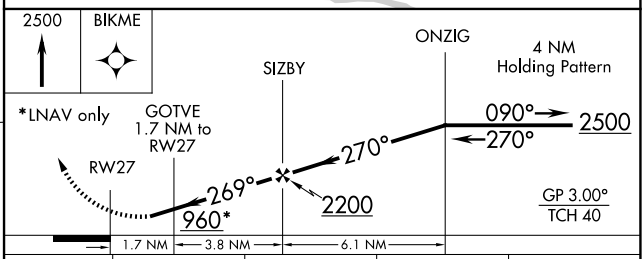


| CATEGORY | A | B | C | D |
|---|---|---|---|---|
| LPV DA | 733-1¼ 346 (400-1¼) | | | |
| LNAV/VNAV DA | 827-1½ 440 (500-1½) | | | |
| LNAV MDA | 840-1 453 (500-1) | | 840-1⅜ 453 (500-1⅜) | 840-1½ 453 (500-1½) |

REIL Rwys 9 and 27 L
MIRL Rwy 9-27 L

SE-1, 02 OCT 2025 to 30 OCT 2025

SE-1, 02 OCT 2025 to 30 OCT 2025