APP CRS	Rwy Ldg	6506
002°	TDZE	406
	Apt Elev	411

RNAV (GPS) RWY 36R
SOUTHERN ILLINOIS (MDH)

RNP APCH.

Circling Rwy 6, 36L NA at night.
Rwy 36R helicopter visibility reduction below ¾ SM NA.

MISSED APPROACH:
Climb to 2700 direct HEMPA and hold.

ATIS	KANSAS CITY CENTER	SOUTHERN TOWER ★	GND CON	UNICOM
119.725	127.475 346.275	125.35 (CTAF) L 322.4	121.8	122.95

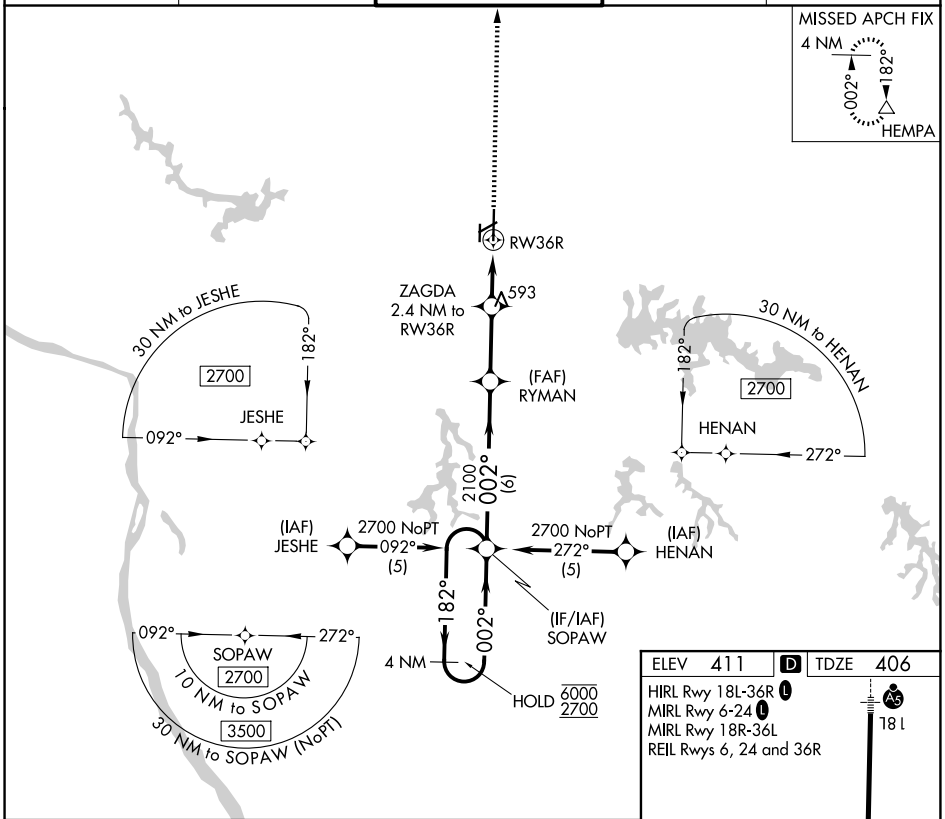

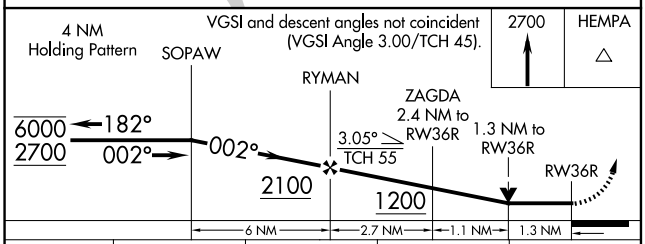

CATEGORY	A	B	C	D
LNAV MDA	860-1 454 (500-1)		860-1⅜ 454 (500-1⅜)	
CIRCLING	900-1 489 (500-1)	920-1 509 (600-1)	1180-2¼ 769 (800-2¼)	1180-2½ 769 (800-2½)

ELEV 411 D TDZE 406

HIRL Rwy 18L-36R L
MIRL Rwy 6-24 L
MIRL Rwy 18R-36L
REIL Rwys 6, 24 and 36R

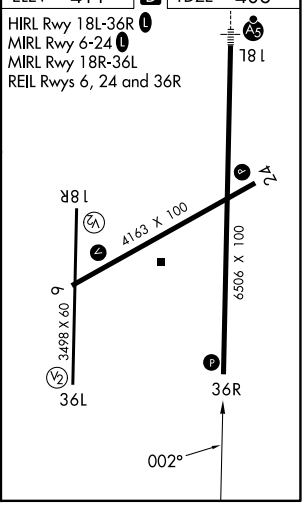

EC-3, 02 OCT 2025 to 30 OCT 2025