APP CRS	Rwy ldg	9400
191°	TDZE	278
	Apt Elev	312

RNAV (RNP) Z RWY 19R
WASHINGTON DULLES INTL (IAD)

RNP AR APCH - GPS.

For uncompensated Baro-VNAV systems, procedure NA below -13°C or above 54°C. Simultaneous approach authorized. For inop ALS, increase RNP 0.30 visibility all Cats to RVR 5500.

ALSF-2

MISSED APPROACH: Climb to 800 then climbing right turn to 3000 direct AMOSS and hold.

D-ATIS	POTOMAC APP CON	DULLES TOWER	GND CON
134.85	120.45 306.925 (241°-330°) 128.525 306.925 (091°-240°) 126.1 338.25 (331°-090°)	120.1 317.8 (Rwy 1R/19L) 120.25 348.6 (Rwy 1C/19C) 134.425 348.6 (Rwy 1L/19R and 12/30)	121.9 317.8 (EAST) 121.625 348.6 (WEST)

CLNC DEL	CPDLC
135.7 317.8	

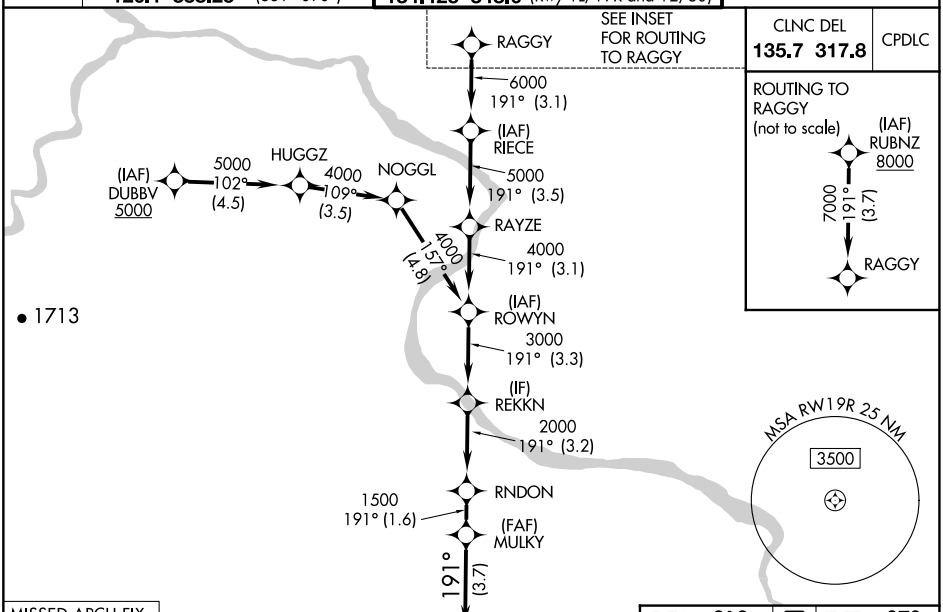

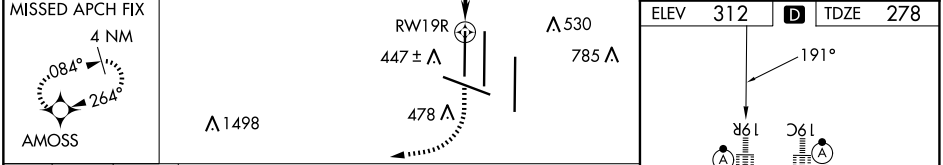

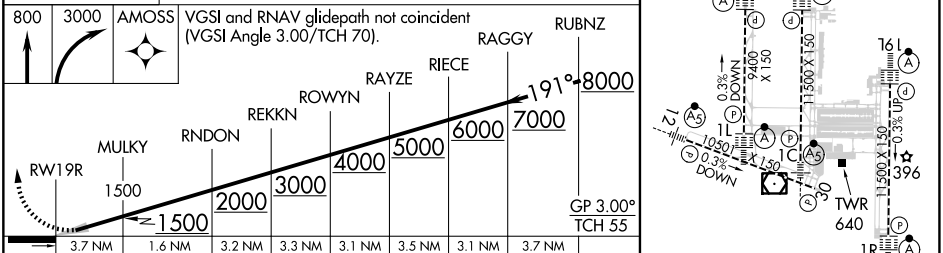

CATEGORY	A	B	C	D
RNP 0.10 DA	608/26 330 (300-½)			
RNP 0.30 DA	658/35 380 (400-⅝)			

AUTHORIZATION REQUIRED

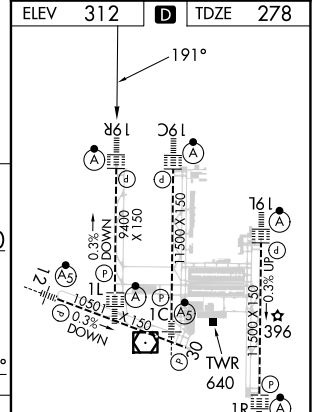

TDZ/CL Rwys 1C, 1L, 1R, 12, 19C and 19R
REIL Rwy 30
HIRL all Rwys

NE-3, 02 OCT 2025 to 30 OCT 2025
NE-3, 02 OCT 2025 to 30 OCT 2025