# RNAV (GPS) RWY 35
## YORK (THV)

| WAAS CH 72944 W35A | APP CRS 346° | Rwy ldg 4449<br>TDZE 485<br>Apt Elev 495 |
|---|---|---|

RNP APCH - GPS.

Rwy 35 helicopter visibility reduction below ¾ SM NA.
Circling Rwy 17 NA at night.

MISSED APPROACH: Climb to 3300 direct WABEP and hold.

| ASOS | HARRISBURG APP CON | CLNC DEL | UNICOM |
|---|---|---|---|
| 119.275 | 124.1 273.525 | 121.65 | 123.0 (CTAF) |

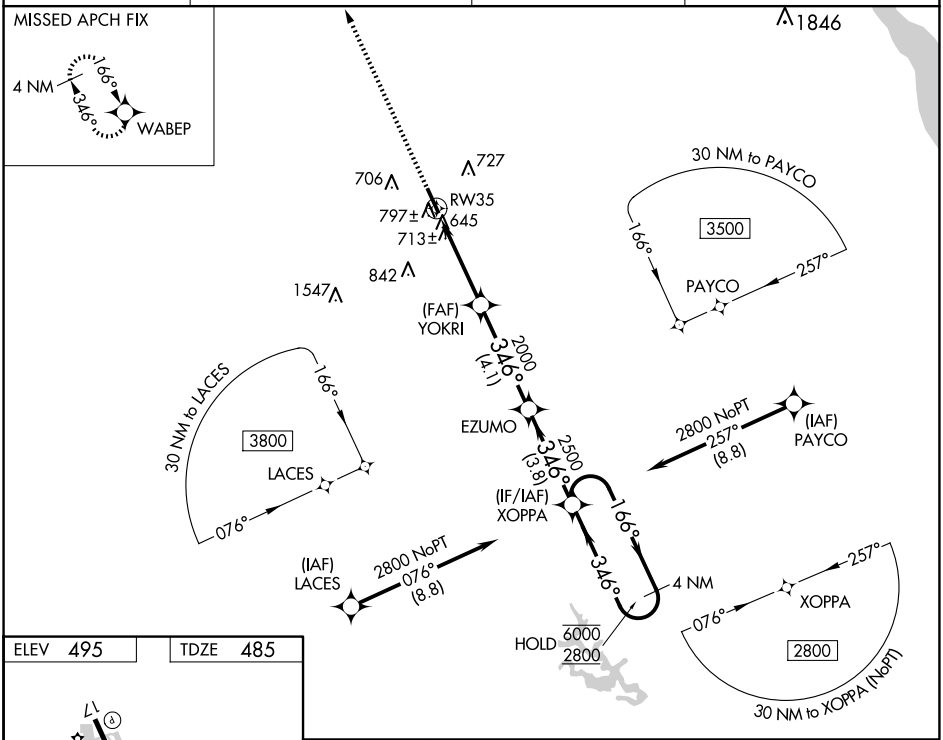


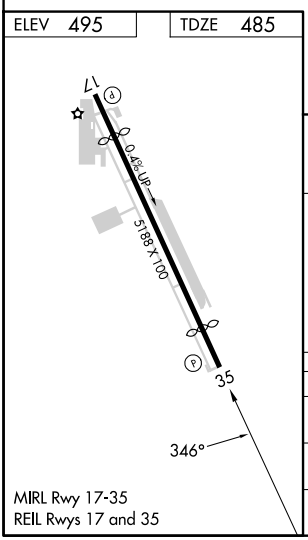


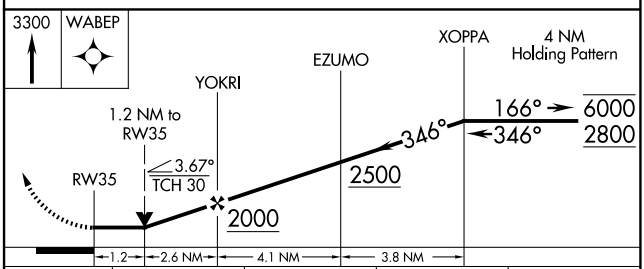


| CATEGORY | A | B | C | D |
|---|---|---|---|---|
| LP MDA | 980-1 | 495 (500-1) | 980-1⅜<br>495 (500-1⅜) | NA |
| LNAV MDA | 1080-1 | 595 (600-1) | 1080-1¾<br>595 (600-1¾) | NA |
| CIRCLING | 1220-1<br>725 (800-1) | 1260-1<br>765 (800-1) | 1260-2¼<br>765 (800-2¼) | NA |


NE-4, 02 OCT 2025 to 30 OCT 2025