VORTAC ILA 114.4 Chan 91	APP CRS 356°	Rwy Ldg N/A TDZE N/A Apt Elev 49

VOR-A
COLUSA COUNTY (OØ8)

DME required.

T A NA Circling Rwy 32 NA at night. Obtain local altimeter setting on CTAF; when not received, use Sacramento Intl altimeter setting and increase all MDAs 100 feet and visibility Cat C ½ SM.

MISSED APPROACH: Climb to 2100 then climbing left turn to 3200 direct ILA VORTAC and hold.

OAKLAND CENTER	UNICOM
132.2 350.3	122.8 (CTAF) L

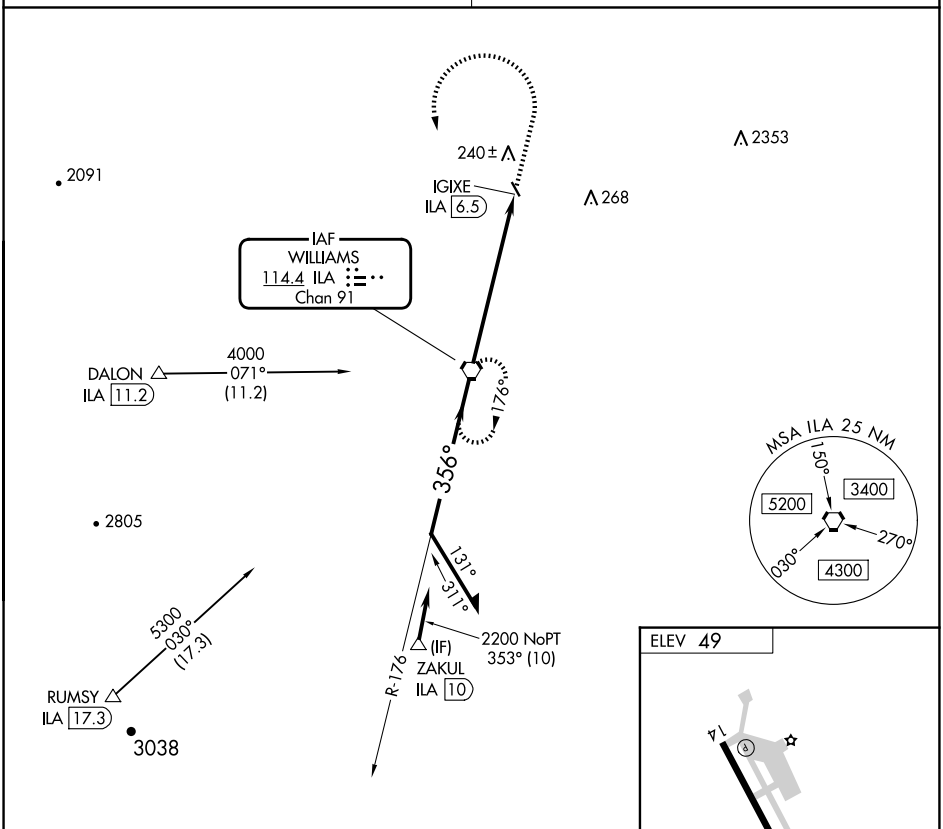

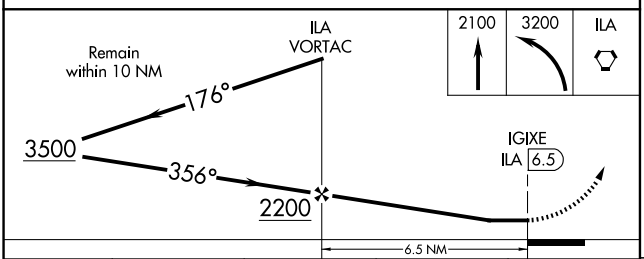

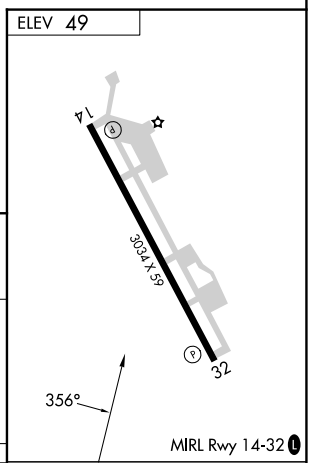

CATEGORY	A	B	C	D
C CIRCLING	600-1 551 (600-1)		620-1½ 571 (600-1½)	NA

FAF to MAP 6.5 NM					
Knots	60	90	120	150	180
Min:Sec	6:30	4:20	3:15	2:36	2:10

SW-2, 02 OCT 2025 to 30 OCT 2025