RNAV (GPS) RWY 17
STILLWATER RGNL (SWO)

WAAS CH 90108 W17A	APP CRS 174°	Rwy ldg 7401 TDZE 1000 Apt Elev 1000

RNP APCH - GPS.

For uncompensated Baro-VNAV systems, LNAV/VNAV NA below -15°C or above 54°C. VDP and Baro-VNAV NA when using Ponca City altimeter setting. For inop ALS when using Ponca City altimeter setting, increase LPV visibility to ⅞ SM, LNAV/VNAV visibility to 1 SM, and LNAV Cats C and D visibility to 1⅜ SM. When local altimeter setting not received, use Ponca City altimeter setting: increase LPV DA to 1280 feet; increase LNAV/VNAV DA to 1359 feet and all visibilities ⅛ SM; increase all MDA 80 feet and visibility LNAV Cats C and D ¼ SM and Circling Cat D ½ SM. For inop ALS, increase LNAV/VNAV visibility to ⅞ SM.

MALSR

MISSED APPROACH: Climb to 3000 direct ESCOM and hold.

ASOS	KANSAS CITY CENTER	STILLWATER TOWER ★	GND CON	UNICOM
135.725	127.8 319.1	125.35 (CTAF) L	121.6	122.95

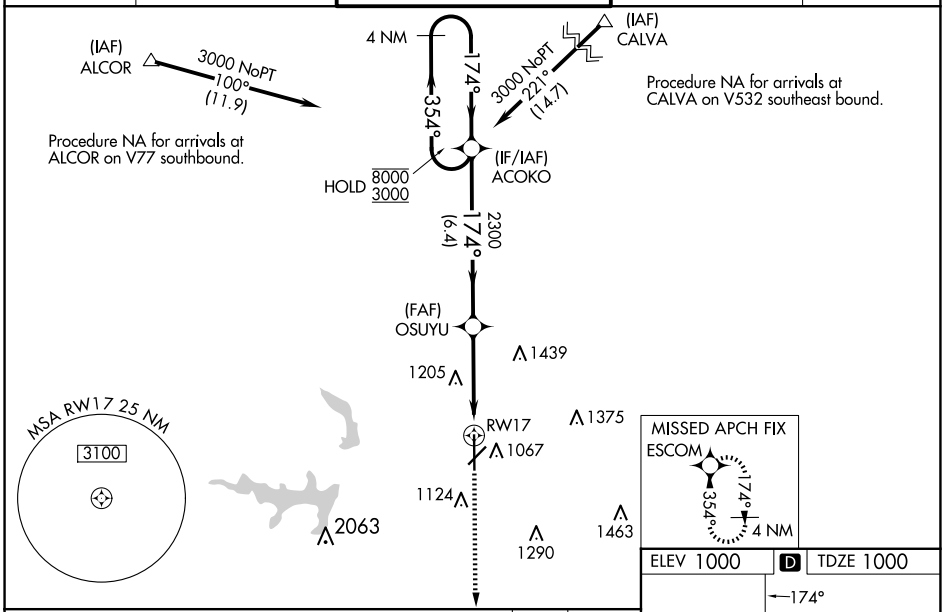

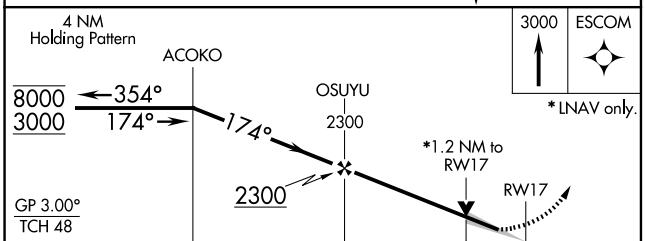

CATEGORY	A	B	C	D
LPV DA	1200-½ 200 (200-½)			
LNAV/VNAV DA	1279-½ 279 (300-½)			
LNAV MDA	1440-½ 440 (500-½)		1440-¾ 440 (500-¾)	
C CIRCLING	1440-1 440 (500-1)	1460-1 460 (500-1)	1520-1½ 520 (600-1½)	1740-2¼ 740 (800-2¼)

ELEV 1000 D TDZE 1000

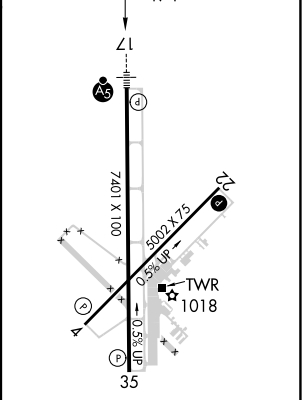

REIL Rwy 35 L

MIRL Rwys 4-22 and 17-35 L

SC-1, 02 OCT 2025 to 30 OCT 2025
SC-1, 02 OCT 2025 to 30 OCT 2025