| APP CRS | Rwy ldg | 3800 |
|---|---|---|
| 262° | TDZE | 887 |
| | Apt Elev | 887 |

# RNAV (GPS) RWY 26
## LAKE IN THE HILLS (3CK)

RNP APCH - GPS.

VDP NA when using DPA altimeter setting. Obtain local altimeter setting on CTAF; when not received, use DPA altimeter setting and increase all MDAs 60 feet.

NA

MISSED APPROACH: Climb to 1800 then climbing right turn to 2500 direct EHUHY and hold.

| CHICAGO APP CON | UNICOM |
|---|---|
| 120.55 306.925 | 123.05 (CTAF) L |

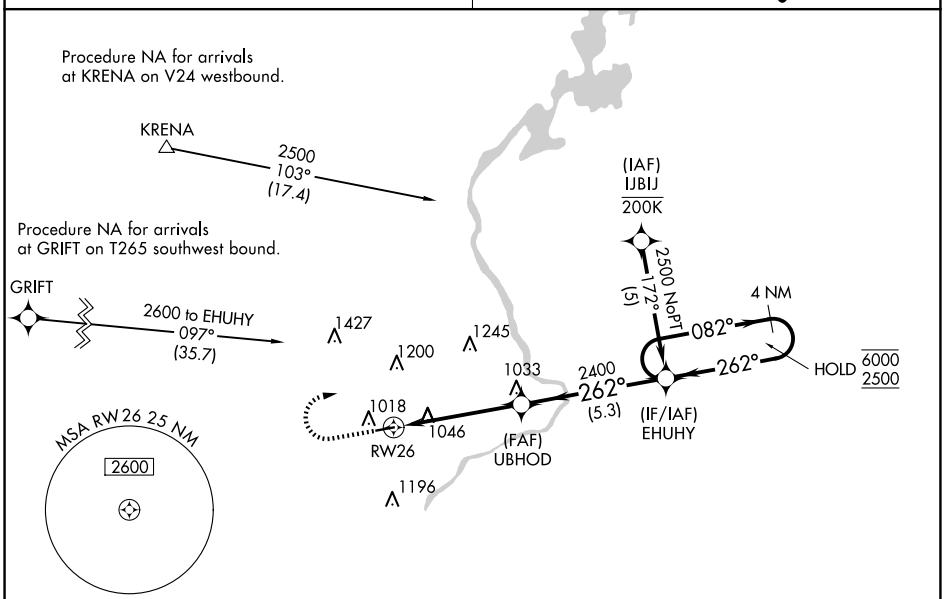


| ELEV 887 | TDZE 887 |
|---|---|

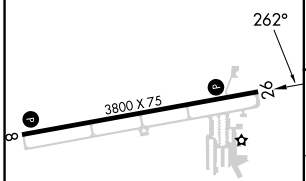


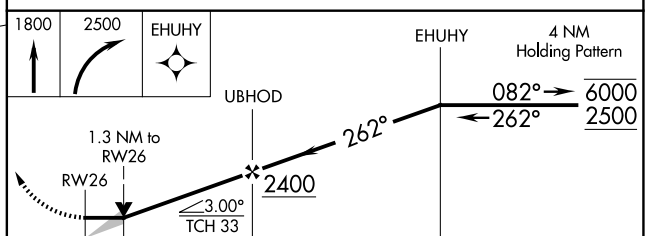


| CATEGORY | A | B | C | D |
|---|---|---|---|---|
| LNAV MDA | 1340-1 453 (500-1) | | 1340-1⅜ 453 (500-1⅜) | NA |

REIL Rwys 8 and 26 L
MIRL Rwy 8-26 L

EC-3, 02 OCT 2025 to 30 OCT 2025

EC-3, 02 OCT 2025 to 30 OCT 2025