APP CRS	Rwy Ldg	3494
064°	TDZE	840
	Apt Elev	846

RNAV (GPS) RWY 6
MONROE COUNTY (BMG)

RNP APCH.

NA

Procedure NA at night.
Rwy 6 helicopter visibility reduction below 1 SM NA.

MISSED APPROACH: Climb to 3000 direct IJPOV and hold.

ASOS	HULMAN APP CON	BLOOMINGTON TOWER ★	GND CON	UNICOM
134.525	128.025 339.8	120.775 (CTAF) L	121.9	122.95

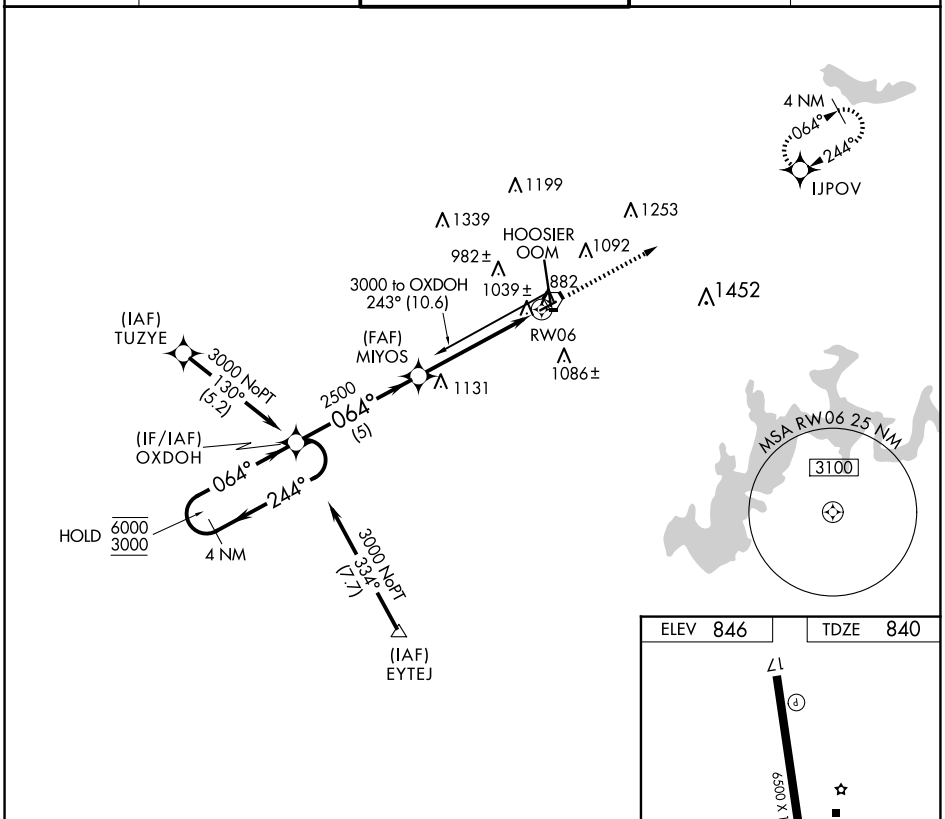

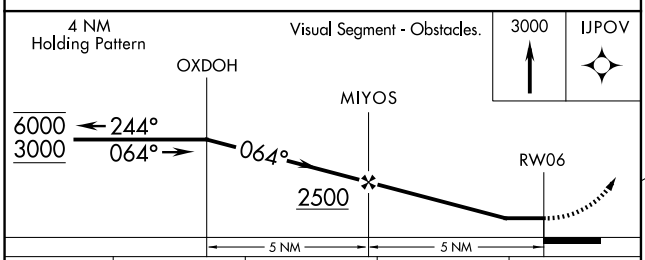

CATEGORY	A	B	C	D
LNAV MDA	1300-1 460 (500-1)		1300-1¼ 460 (500-1¼)	1300-1½ 460 (500-1½)

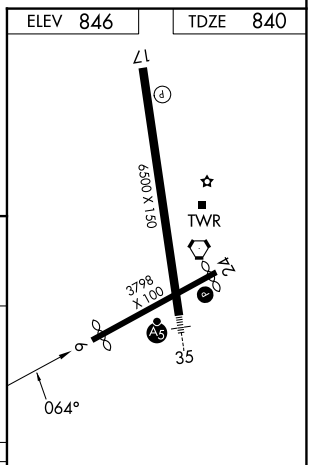

MIRL Rwy 6-24 L
HIRL Rwy 17-35 L
REIL Rwy 17 L

EC-2, 02 OCT 2025 to 30 OCT 2025

EC-2, 02 OCT 2025 to 30 OCT 2025