APP CRS	Rwy Ldg	N/A
220°	TDZE	N/A
	Apt Elev	539

RNAV (GPS)-A

MONTGOMERY COUNTY AIRPARK (GAI)

RNP APCH.

When local altimeter setting not received use Washington Dulles Intl altimeter setting and increase all MDA 80 feet and Circling Cats C/D visibility ¼ SM.

MISSED APPROACH: Climbing right turn to 3000 direct EMI VORTAC and hold.

AWOS-3PT	POTOMAC APP CON	CLNC DEL	UNICOM
128.275	128.7 307.9	121.6	123.075 (CTAF) L

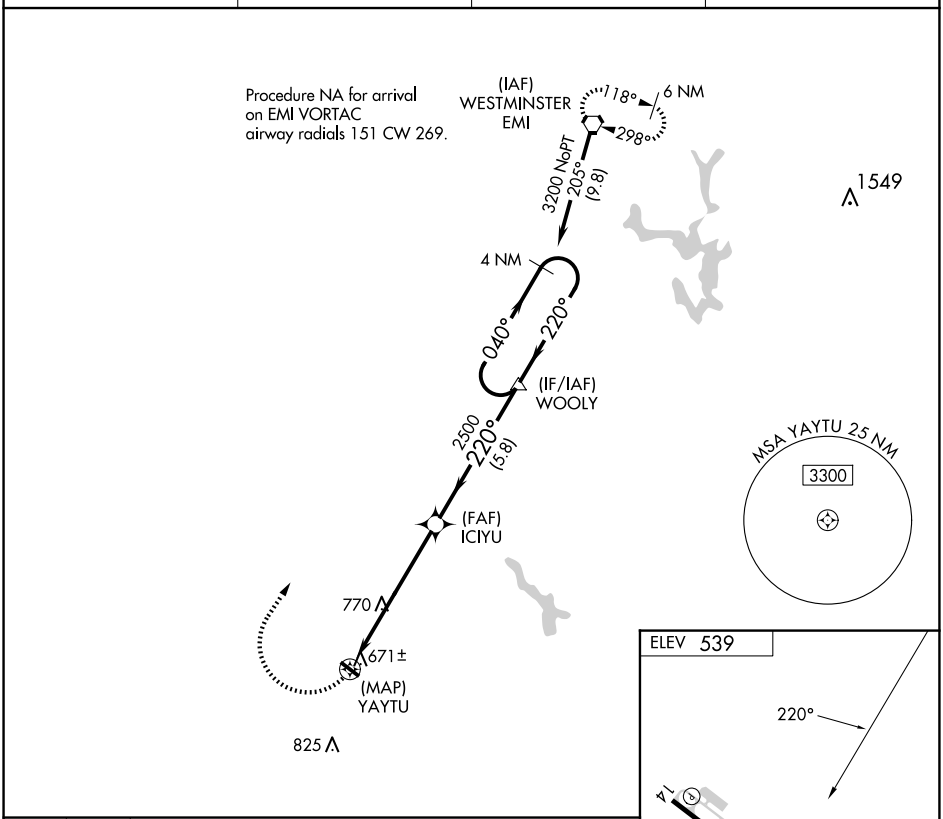

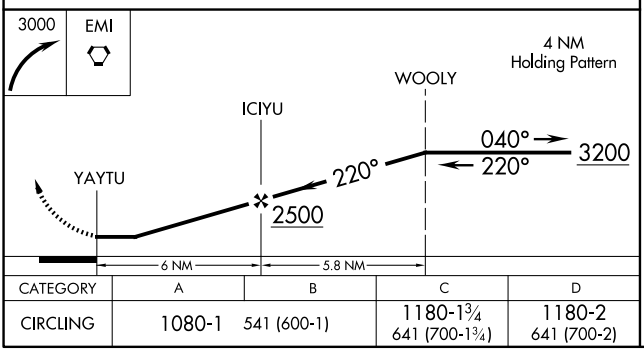

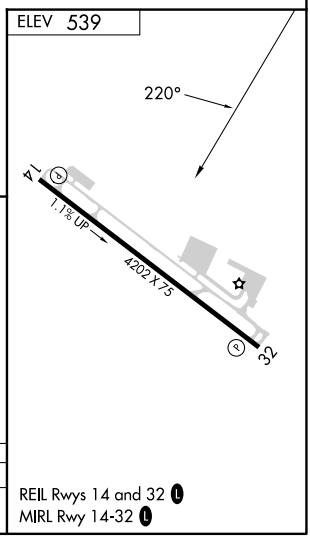

CATEGORY	A	B	C	D
CIRCLING	1080-1 541 (600-1)		1180-1¾ 641 (700-1¾)	1180-2 641 (700-2)

REIL Rwys 14 and 32 L
MIRL Rwy 14-32 L

NE-3, 02 OCT 2025 to 30 OCT 2025

NE-3, 02 OCT 2025 to 30 OCT 2025