LOC I-GBG	APP CRS	Rwy Ldg	5792
110.7	030°	TDZE	764
		Apt Elev	764

ILS or LOC RWY 3

HARREL W TIMMONS GALESBURG RGNL (GBG)

DME required.

For inop ALS, increase S-LOC 3 Cat C/D visibility to ⅞ SM. DME from GBG DME. DME use requires simultaneous reception of I-GBG and GBG DME.

NA

MALSR

MISSED APPROACH: Climb to 1200 then climbing left turn to 3000 on heading 020° and BRL VOR/DME R-045 to JOHHH INT/ BRL 37.4 DME and hold.

AWOS-3	QUAD CITY APP CON ★	CLNC DEL	UNICOM
118.975	133.275 257.8	120.7	123.0 (CTAF) L

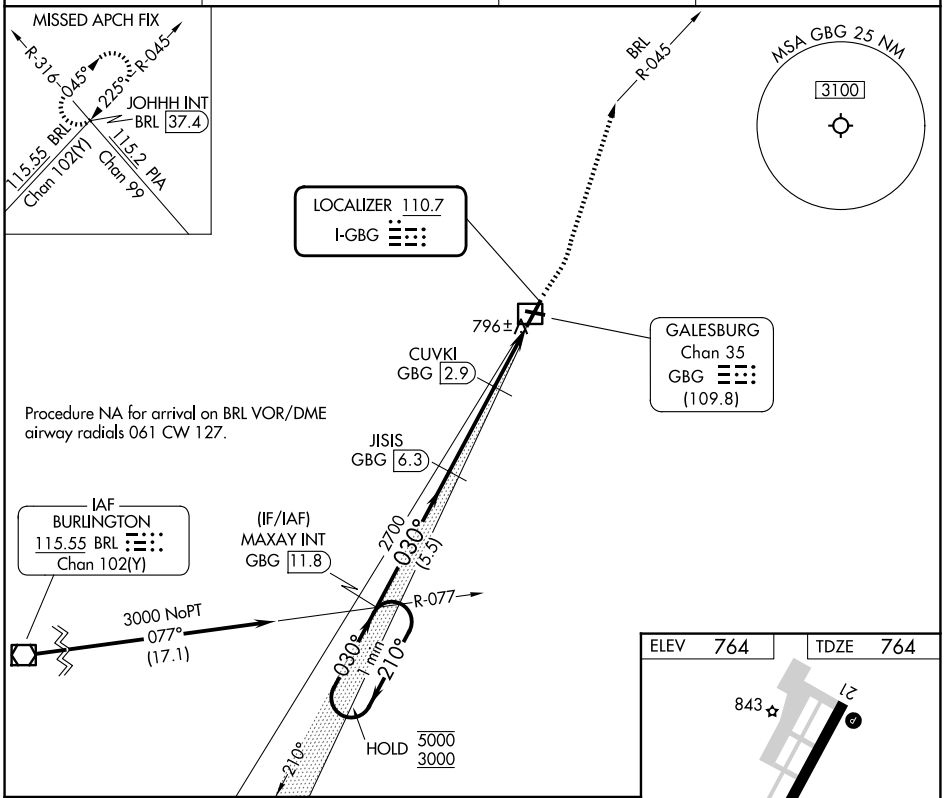

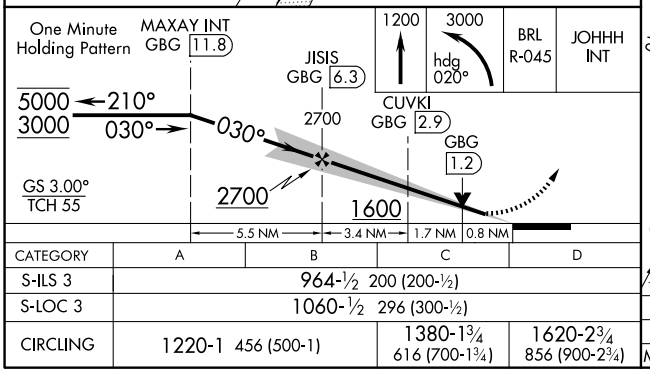

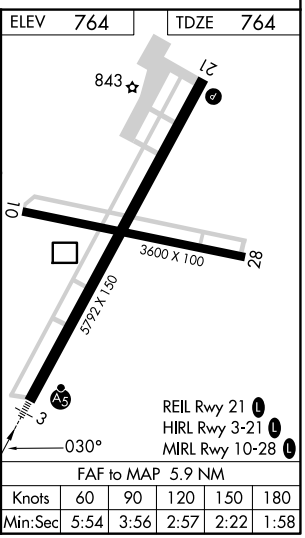

CATEGORY	A	B	C	D
S-ILS 3	964-½ 200 (200-½)			
S-LOC 3	1060-½ 296 (300-½)			
CIRCLING	1220-1 456 (500-1)		1380-1¾ 616 (700-1¾)	1620-2¾ 856 (900-2¾)

FAF to MAP 5.9 NM

Knots	60	90	120	150	180
Min:Sec	5:54	3:56	2:57	2:22	1:58

EC-3, 02 OCT 2025 to 30 OCT 2025

EC-3, 02 OCT 2025 to 30 OCT 2025