WAAS CH **70700** **W31A**	APP CRS **310°**	Rwy Ldg **6701** TDZE **1304** Apt Elev **1304**

RNAV (GPS) RWY 31
MITCHELL MUNI (MHE)

For uncompensated Baro-VNAV systems, LNAV-VNAV NA below -16°C (4°F) or above 54°C (130°F). Baro-VNAV and VDP NA when using Huron Rgnl altimeter setting. DME/DME RNP-0.3 NA. When local altimeter setting not received, use Huron Rgnl altimeter setting and increase all DA 89 feet and all MDA 100 feet. Increase LPV all Cats visibility ⅛ mile. Increase LNAV/VNAV all Cats, LNAV Cats C/D and Circling Cat C visibility ¼ mile. For inop MALSR, increase LNAV/VNAV all Cats visibility to 1 mile and LNAV Cats C/D to 1⅜ mile. For inop MALSR when using Huron Rgnl altimeter setting, increase LPV all Cats visibility to 1⅛ mile.

MALSR

MISSED APPROACH: Climb to 3500 direct NUSCI and hold.

ASOS	MINNEAPOLIS CENTER	UNICOM
124.175	**126.25 339.8**	**122.8** (CTAF) L

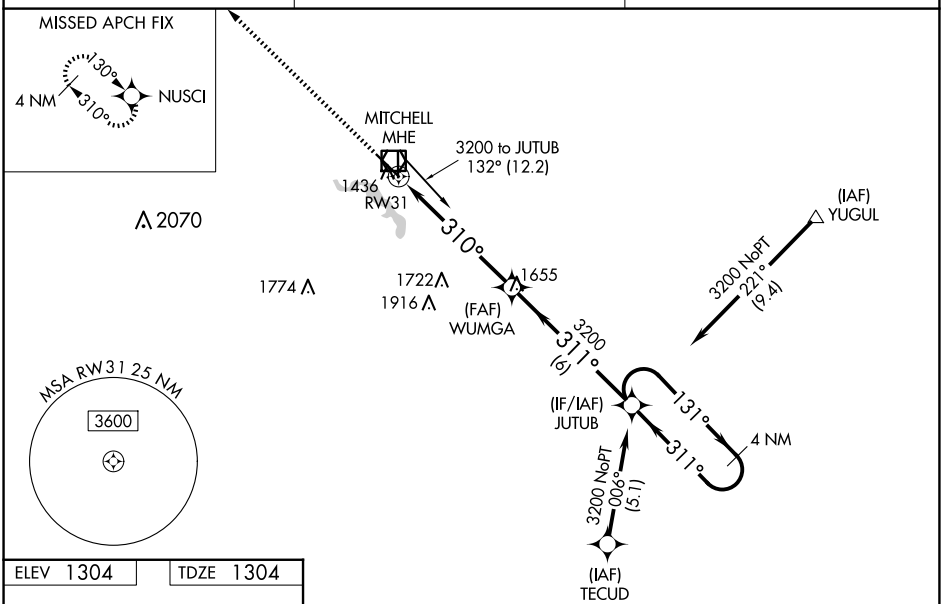

ELEV 1304 TDZE 1304

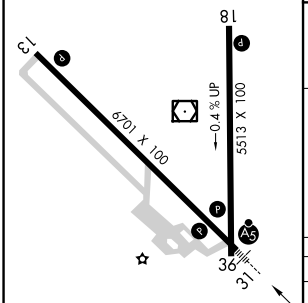

HIRL Rwy 13-31 L
MIRL Rwy 18-36 L
REIL Rwys 13 and 18 L

3500 NUSCI

VGSI and RNAV glidepath not coincident (VGSI Angle 3.00/TCH 61).

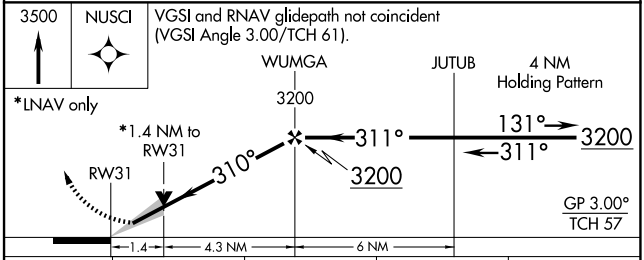

CATEGORY	A	B	C	D
LPV DA	1554-½ 250 (300-½)			
LNAV/VNAV DA	1625-⅝ 321 (400-⅝)			
LNAV MDA	1800-½ 496 (500-½)		1800-1 496 (500-1)	
C CIRCLING	1800-1 496 (500-1)		1820-1½ 516 (600-1½)	1860-2 556 (600-2)

NC-1, 02 OCT 2025 to 30 OCT 2025

NC-1, 02 OCT 2025 to 30 OCT 2025