| APP CRS | Rwy Ldg | 5488 |
|---|---|---|
| 104° | TDZE | 27 |
| | Apt Elev | 28 |

# RNAV (GPS) RWY 12
## MERCEDITA (PSE) (TJPS)

RNP APCH-GPS.

T A NA Obtain local altimeter setting on CTAF; when not received use Luis Munoz Marin Intl altimeter setting. Procedure NA at night. Rwy 12, 30 helicopter visibility reduction below 1 SM NA. Circling NA for Cats C and D northeast of Rwy 12-30.

MISSED APPROACH: Climbing right turn to 3000 direct SEPBO and hold.

| AWOS-3PT | SAN JUAN CERAP APP CON | UNICOM |
|---|---|---|
| 118.4 | 118.75 269.0 | 122.7 (CTAF) L |

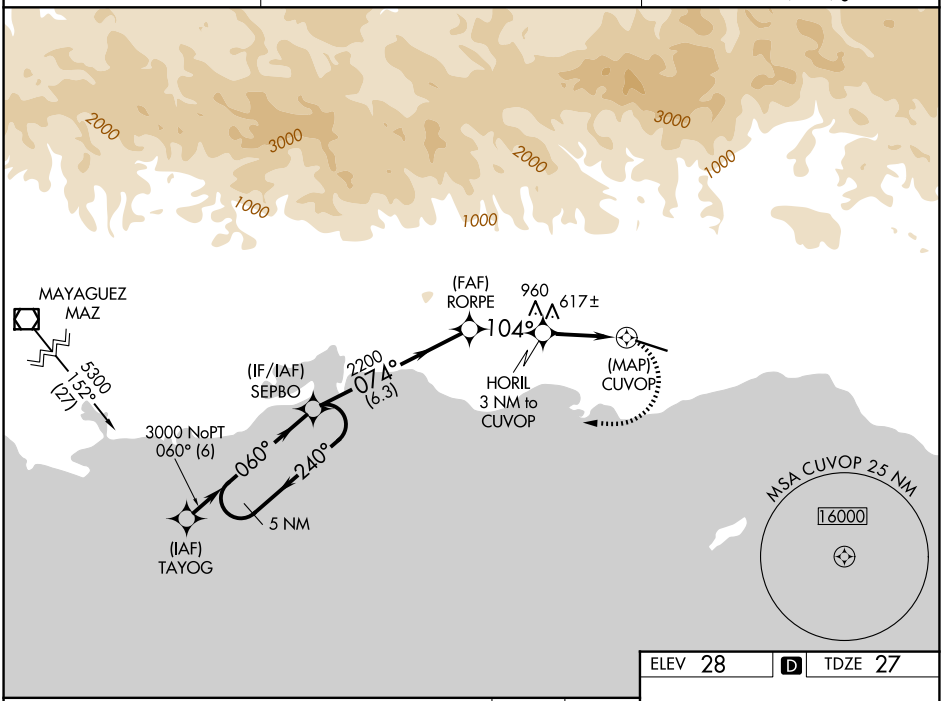


ELEV 28 D TDZE 27

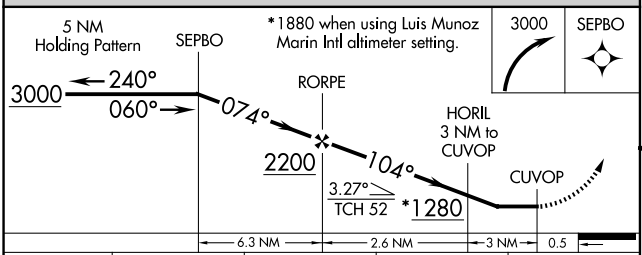


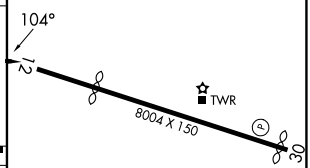


| CATEGORY | A | B | C | D |
|---|---|---|---|---|
| LNAV MDA | 880-1<br>853 (900-1) | 880-1¼<br>853 (900-1¼) | 880-2½<br>853 (900-2½) | 880-2¾<br>853 (900-2¾) |
| CIRCLING | 880-1¼ 852 (900-1¼) | | 880-2½<br>852 (900-2½) | 1040-3<br>1012 (1100-3) |
| LUIS MUNOZ MARIN INTL ALTIMETER SETTING MINIMUMS | | | | |
| LNAV MDA | NA | | | |
| CIRCLING | 1480-1¼<br>1452 (1500-1¼) | 1480-1½<br>1452 (1500-1½) | 1480-3<br>1452 (1500-3) | 1640-3<br>1612 (1700-3) |

HIRL Rwy 12-30 L
REIL Rwy 12 and 30 L


SE-3, 02 OCT 2025 to 30 OCT 2025