LOC I-GPZ	APP CRS	Rwy Ldg	5756
110.1	344°	TDZE	1356
		Apt Elev	1356

ILS or LOC RWY 34
GRAND RAPIDS/ITASCA COUNTY-GORDON NEWSTROM FLD (GPZ)

DME required for LOC only.

Circling to Rwy 5, 23 NA at night.
Circling NA for Cat D east of Rwy 16-34.

MALSR

MISSED APPROACH: Climb to 3100 then right turn direct GPZ VOR/DME and hold.

AWOS-3PT	MINNEAPOLIS CENTER	UNICOM
118.425	127.9 281.45	122.8 (CTAF) L

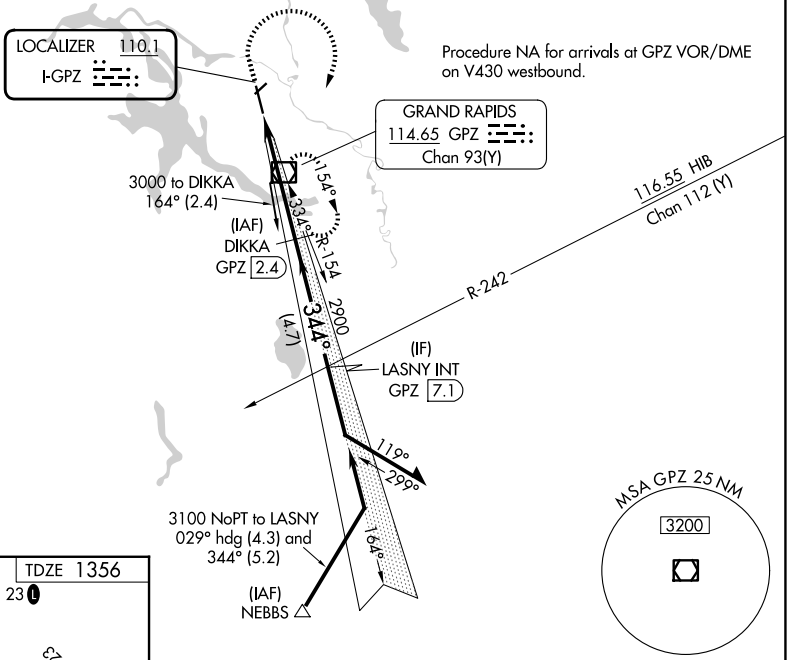

ELEV 1356 TDZE 1356

REIL Rwys 5, 16, and 23 L
HIRL Rwy 16-34 L
MIRL Rwy 5-23 L

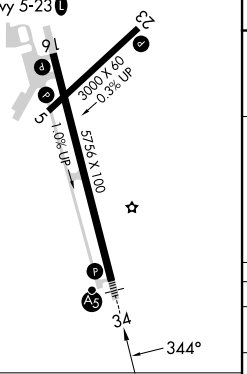

FAF to MAP 4.7 NM					
Knots	60	90	120	150	180
Min:Sec	4:42	3:08	2:21	1:53	1:34

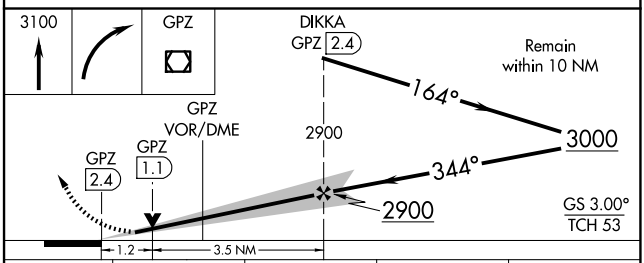

CATEGORY	A	B	C	D
S-ILS 34	1556-½ 200 (200-½)			
S-LOC 34	1800-½ 444 (500-½)		1800-⅞ 444 (500-⅞)	
CIRCLING	1900-1 544 (600-1)		1900-1½ 544 (600-1½)	1960-2 604 (700-2)

NC-1, 02 OCT 2025 to 30 OCT 2025
NC-1, 02 OCT 2025 to 30 OCT 2025