VORTAC CEW 115.9 Chan 106	APP CRS 106°	Rwy ldg N/A TDZE N/A Apt Elev 214

VOR-A
BOB SIKES (CEW)

Circling NA for Cat D west of Rwy 17-35. When local altimeter setting not received, use Eglin AFB altimeter setting and increase all MDA 60 feet and increase Circling Cat C/D visibility ¼ SM.

MISSED APPROACH: Climb to 1200 then climbing left turn to 2200 direct CEW VORTAC and hold.

ASOS	EGLIN APP CON	UNICOM
119.275	124.05 284.65	123.075 (CTAF) L

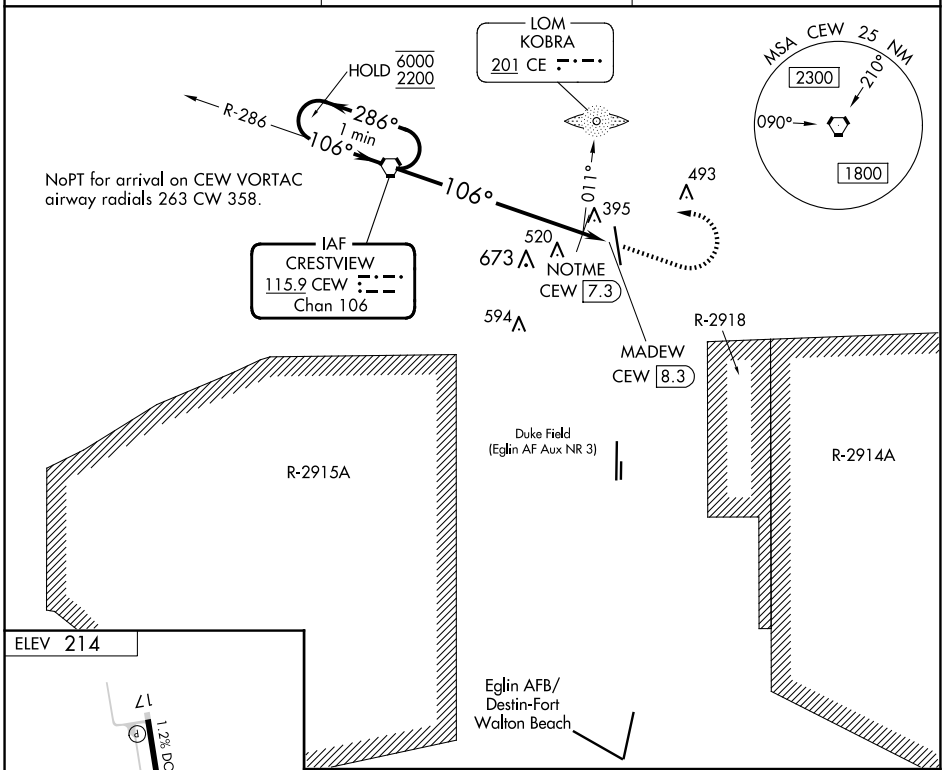

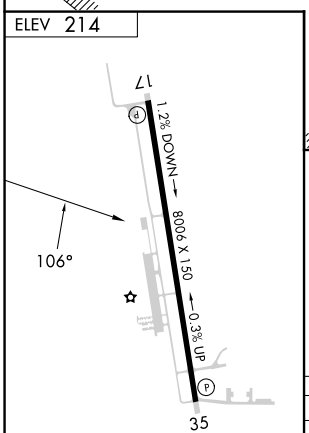

HIRL Rwy 17-35 L

FAF to MAP 8.3 NM					
Knots	60	90	120	150	180
Min:Sec	8:18	5:32	4:09	3:19	2:46

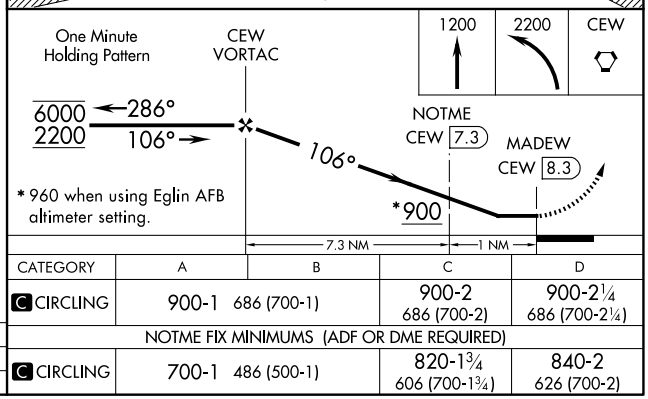

* 960 when using Eglin AFB altimeter setting.

CATEGORY	A	B	C	D
C CIRCLING	900-1 686 (700-1)		900-2 686 (700-2)	900-2¼ 686 (700-2¼)
NOTME FIX MINIMUMS (ADF OR DME REQUIRED)				
C CIRCLING	700-1 486 (500-1)		820-1¾ 606 (700-1¾)	840-2 626 (700-2)

SE-3, 02 OCT 2025 to 30 OCT 2025

SE-3, 02 OCT 2025 to 30 OCT 2025