| WAAS CH 58022 W22A | APP CRS 223° | Rwy Ldg 4042<br>TDZE 172<br>Apt Elev 172 |
|---|---|---|

# RNAV (GPS) RWY 22
## ESSEX COUNTY (CDW)

RNP APCH - GPS.

Rwy 22 helicopter visibility reduction below 1 SM NA.
For uncompensated Baro-VNAV systems,
LNAV/VNAV NA below -15°C or above 54°C.
Circling Rwy 10, 28 NA at night. Circling NA E of Rwy 4-22.

MISSED APPROACH:
Climb to 2000 direct
YOVUN and hold.

| ATIS | NEWARK APP CON | CALDWELL TOWER ★ | GND CON | CLNC DEL | UNICOM |
|---|---|---|---|---|---|
| 135.5 | 127.6 379.9 | 119.8 (CTAF) L | 121.9 | 121.1 | 122.95 |

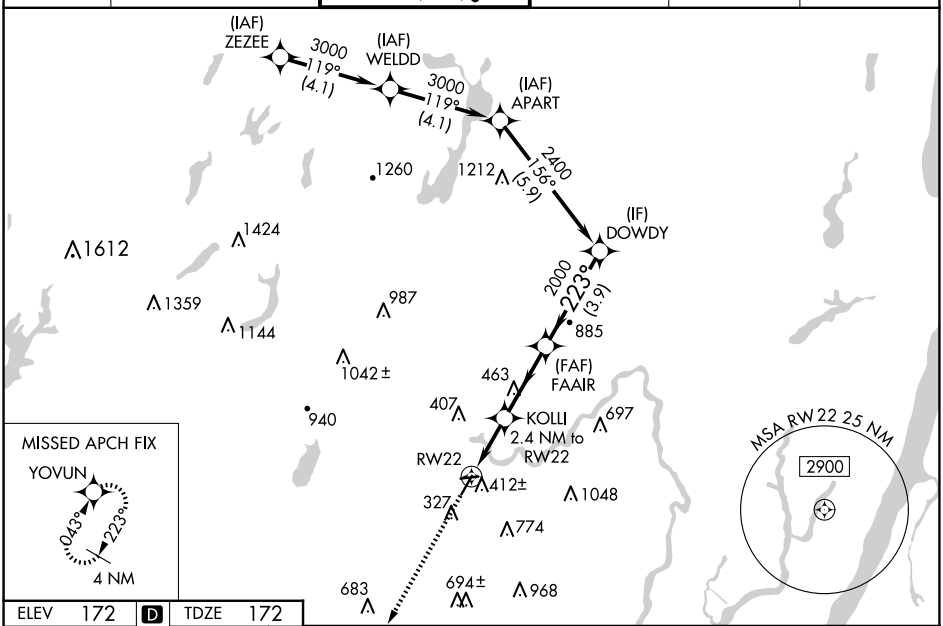


ELEV 172 D TDZE 172

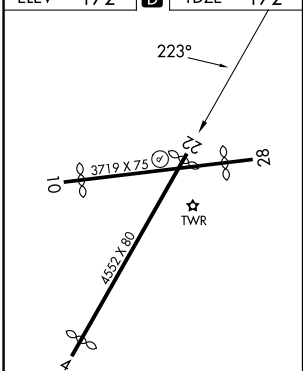


REIL Rwy 22 L
MIRL Rwy 10-28 L
HIRL Rwy 4-22 L

2000 YOVUN

VGSI and descent angles not coincident
(VGSI Angle 3.00/TCH 42).

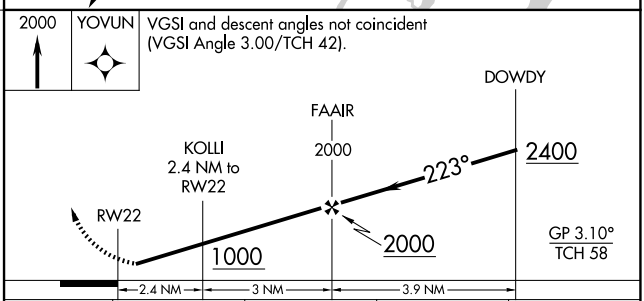


| CATEGORY | A | B | C | D |
|---|---|---|---|---|
| LPV DA | 459-1 287 (300-1) | | | NA |
| LNAV/VNAV DA | 610-1⅜ 438 (500-1⅜) | | | NA |
| LNAV MDA | 680-1 508 (600-1) | | 680-1⅜ 508 (600-1⅜) | NA |
| C CIRCLING | 960-1 788 (800-1) | 1040-2 868 (900-2) | 1100-2¾ 928 (1000-2¾) | NA |




NE-2, 02 OCT 2025 to 30 OCT 2025