WAAS CH 81814 W30A	APP CRS 297°	Rwy ldg 5498 TDZE 1085 Apt Elev 1085

RNAV (GPS) RWY 30
BAUDETTE INTL (BDE)

RNP APCH.

Circling NA to Rwys 13W and 31W. Rwy 30 helicopter visibility reduction below ¾ SM NA. For uncompensated Baro-VNAV systems, LNAV/VNAV NA below -17°C or above 54°C.

MISSED APPROACH: Climb to 3000 direct ORINE and left turn on track 207° to ZIKUS and on track 120° to ZEBES and hold.

ASOS	MINNEAPOLIS CENTER	UNICOM
126.775	134.75 251.1	122.8 (CTAF) L

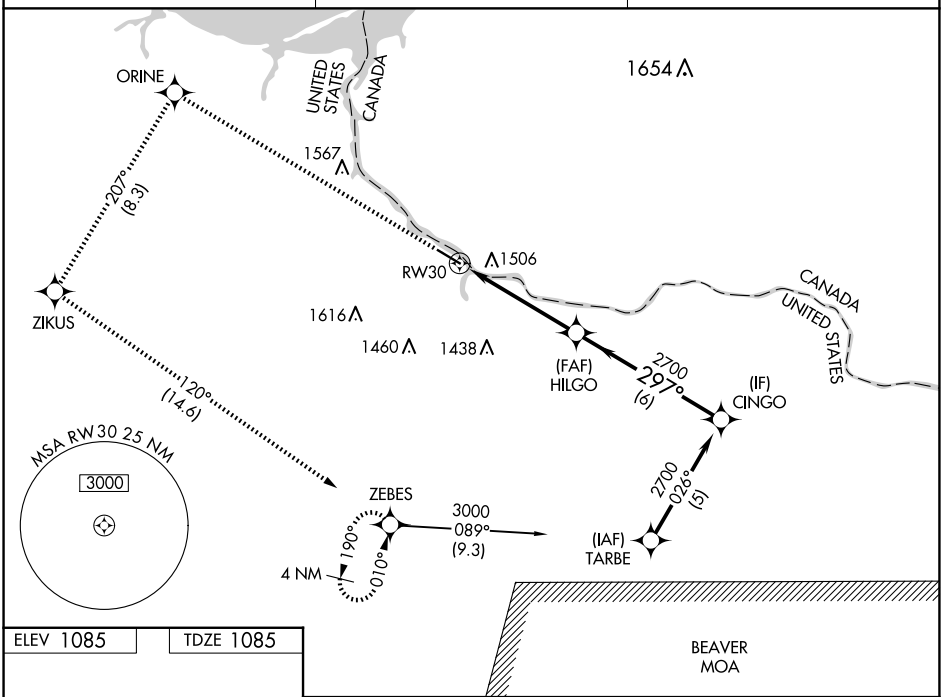

ELEV 1085 TDZE 1085

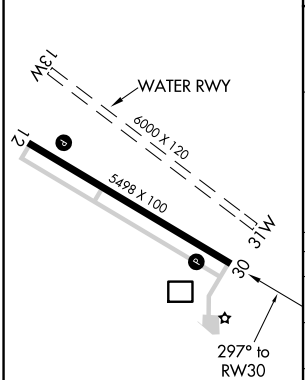

HIRL Rwy 12-30 L
REIL Rwys 12 and 30 L

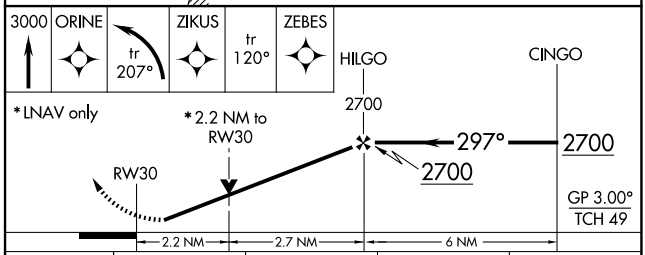

CATEGORY	A	B	C	D
LPV DA	1335-¾ 250 (300-¾)			
LNAV/VNAV DA	1985-4 900 (900-4)			
LNAV MDA	1820-1 735 (800-1)		1820-2 735 (800-2)	1820-2¼ 735 (800-2¼)
C CIRCLING	1860-1 775 (800-1)	1860-1¼ 775 (800-1¼)	1860-2¼ 775 (800-2¼)	1860-2½ 775 (800-2½)

NC-1, 02 OCT 2025 to 30 OCT 2025