WAAS CH 90517 W31A	APP CRS 313°	Rwy Ldg 3491 TDZE 930 Apt Elev 956

RNAV (GPS) RWY 31
AMES MUNI (AMW)

RNP APCH.

-26°C For uncompensated Baro-VNAV systems, LNAV/VNAV NA below -16°C or above 54°C. Rwy 31 helicopter visibility reduction below ¾ SM NA.

MISSED APPROACH: Climb to 3000 direct BIGEN and hold.

ASOS	DES MOINES APP CON	CLNC DEL	UNICOM
132.025	123.9 307.15	126.0	122.7 (CTAF) L

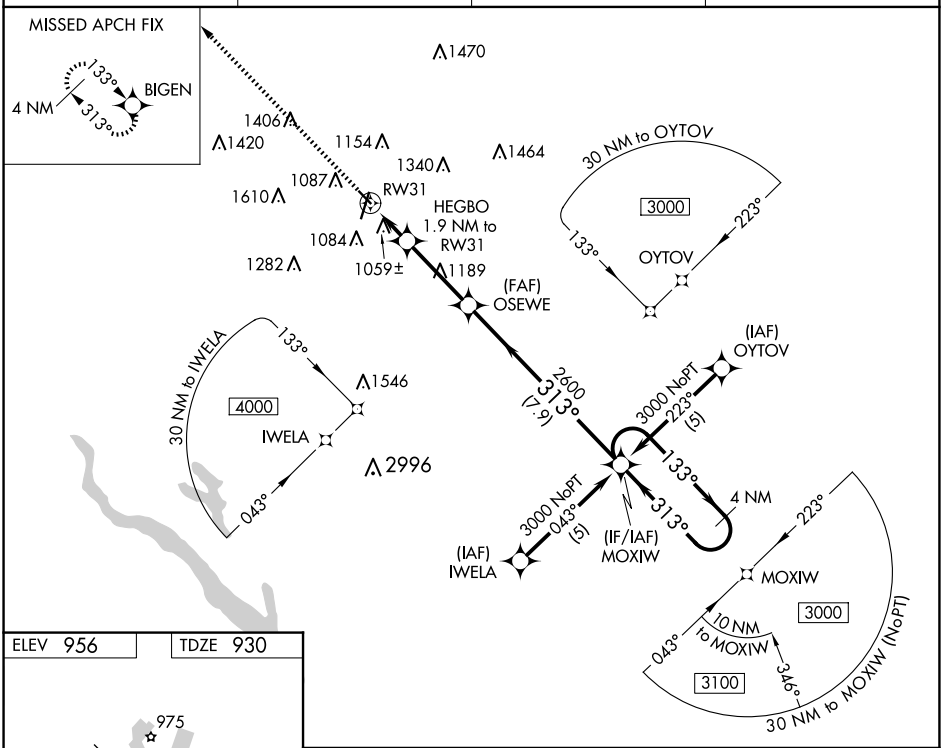

ELEV 956 TDZE 930

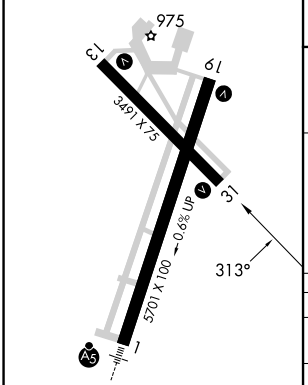

HIRL Rwy 1-19 L
MIRL Rwy 13-31 L

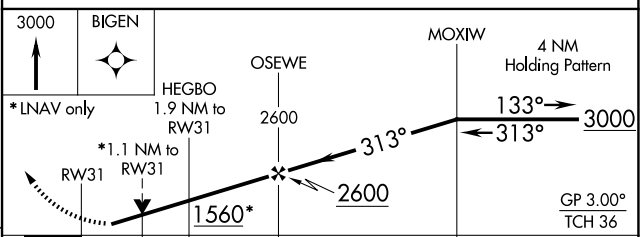

CATEGORY		A	B	C	D
LPV	DA	1205-1 275 (300-1)			NA
LNAV/VNAV	DA	1436-1¾ 506 (500-1¾)			NA
LNAV	MDA	1320-1 390 (400-1)			NA

NC-3, 02 OCT 2025 to 30 OCT 2025
NC-3, 02 OCT 2025 to 30 OCT 2025