WAAS CH 97644 W32A	APP CRS 319°	Rwy Ldg 3263 TDZE 121 Apt Elev 123

RNAV (GPS) RWY 32
MANSFIELD MUNI (1B9)

RNP APCH - GPS.

Circling NA to Rwys 4 and 22. For uncompensated Baro-VNAV systems, LNAV/VNAV NA below -15°C or above 54°C. Baro-VNAV NA when using OWD altimeter setting. Procedure NA at night. When local altimeter setting not received, use OWD altimeter setting: increase LPV DA to 432 feet, LNAV/VNAV DA to 427 feet, and all MDAs 40 feet.

MISSED APPROACH: Climb to 700 then climbing right turn to 3000 direct WHYBE and hold.

AWOS-3PT	BOSTON APP CON	UNICOM
118.675	124.1	123.0 (CTAF) L

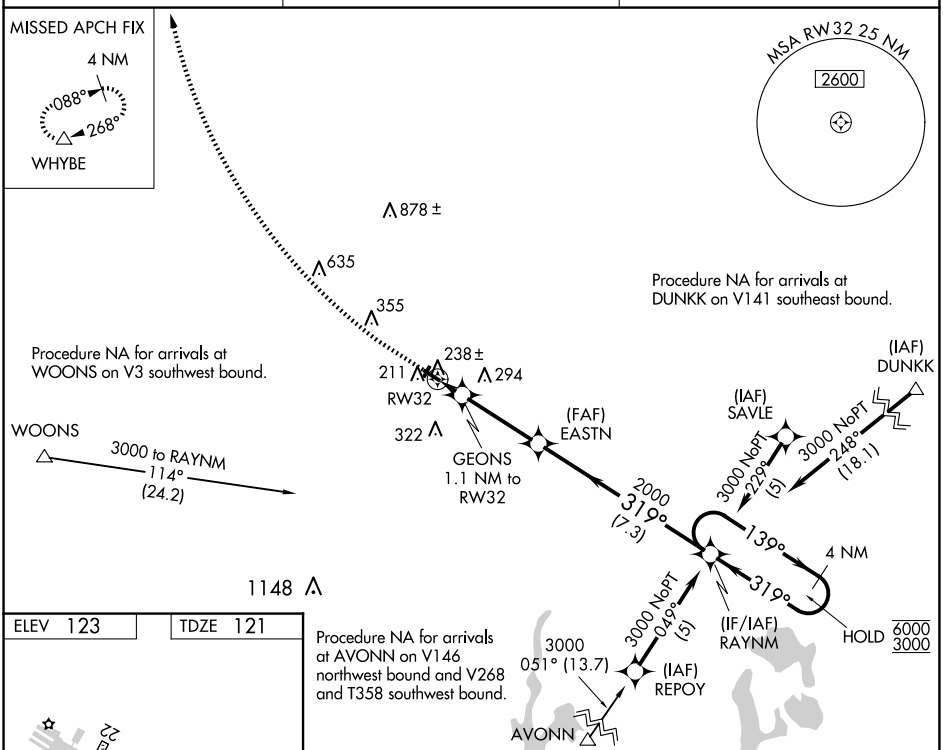

ELEV 123 TDZE 121

Procedure NA for arrivals at AVONN on V146 northwest bound and V268 and T358 southwest bound.

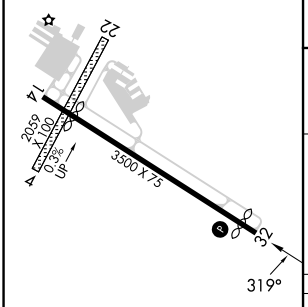

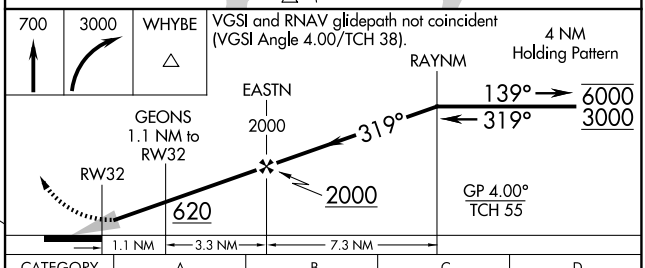

CATEGORY		A	B	C	D
LPV	DA	395-⅞	274 (300-⅞)	NA	
LNAV/VNAV	DA	390-⅞	269 (300-⅞)	NA	
LNAV	MDA	500-1	379 (400-1)	NA	
C CIRCLING		600-1	477 (500-1)	NA	

MIRL Rwy 14-32 L

NE-1, 02 OCT 2025 to 30 OCT 2025