LOC RWY 28

HERITAGE FLD (PTW)

LOC I-PTW	APP CRS	Rwy ldg	3181
108.3	276°	TDZE	308
		Apt Elev	308

Circling NA south of Rwy 10-28. When local altimeter setting not received, use Wings Fld altimeter setting and increase all MDA 40 feet. Rwy 28 helicopter visibility reduction below ¾ SM NA.

MISSED APPROACH: Climb to 900 on heading 276° then climbing right turn to 2000 on heading 090° and ETX VOR/DME R-160 to GOOGL Int and hold.

ASOS	PHILADELPHIA APP CON	CLNC DEL	UNICOM
119.425	126.85 263.125	118.55	122.7 (CTAF)

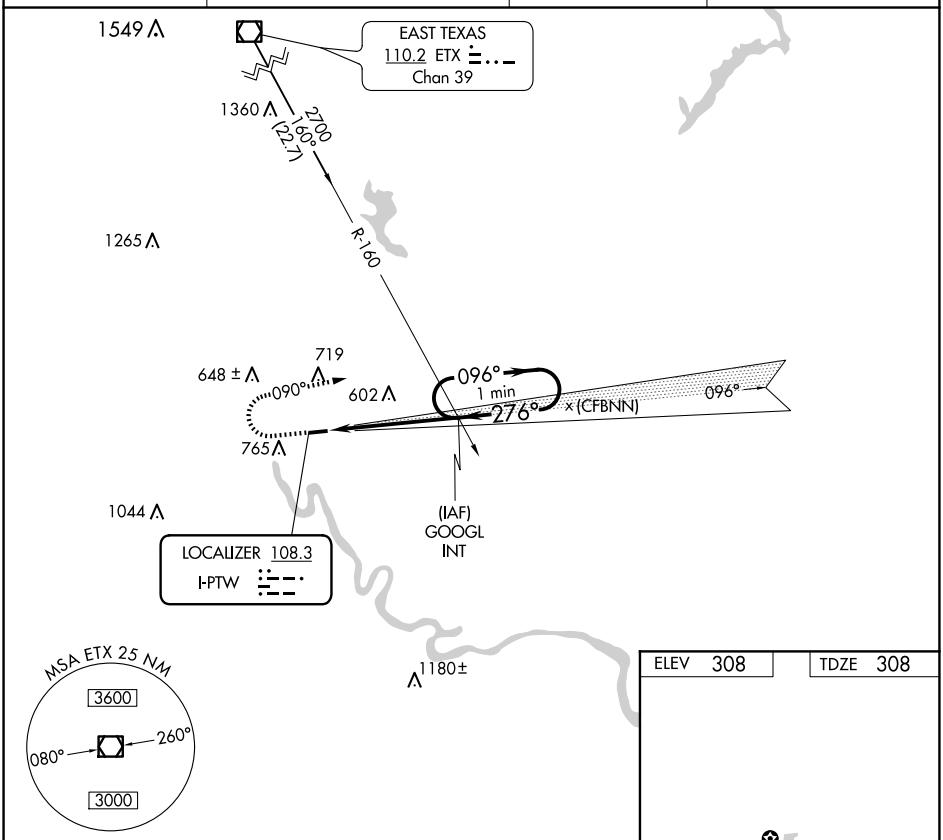

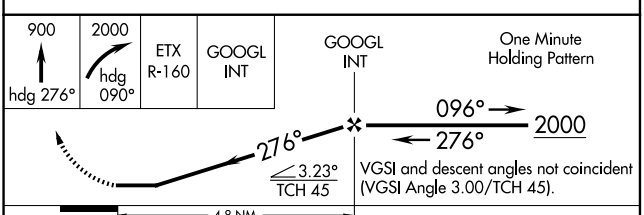

CATEGORY	A	B	C	D
S-28	820-1 512 (600-1)		NA	
C CIRCLING	940-1 632 (700-1)		NA	

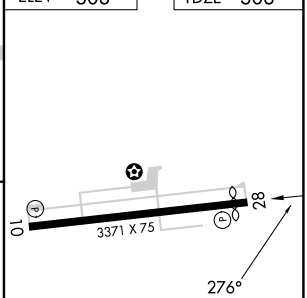

MIRL Rwy 10-28
REIL Rwys 10 and 28

FAF to MAP 4.8 NM					
Knots	60	90	120	150	180
Min:Sec	4:48	3:12	2:24	1:55	1:36

NE-4, 02 OCT 2025 to 30 OCT 2025
NE-4, 02 OCT 2025 to 30 OCT 2025