APP CRS	Rwy Ldg	5342
094°	TDZE	379
	Apt Elev	388

RNAV (GPS) RWY 9L
GILLESPIE FLD (SEE)

RNP APCH - GPS.

Rwy 9L helicopter visibility reduction below 1 SM NA. Circling NA northeast of Rwys 17 and 27R. For uncompensated Baro-VNAV systems, LNAV/VNAV NA below -15° or above 54°C. Circling Rwy 9L, 27L/R, 35 NA at night. Rwy 9L Straight-in minimums NA at night. When local altimeter setting not received, use NKX altimeter setting and increase LNAV/VNAV DA to 1306 feet. Increase all MDAs 40 feet.

MISSED APPROACH: (Do not exceed 180K until MZB) Climb to 1900 then climbing right turn to 3000 direct MZB VORTAC and hold.

ATIS	SOCAL APP CON	GILLESPIE TOWER★	GND CON
125.45	124.35 279.625	120.7 (CTAF) L 257.8	121.7

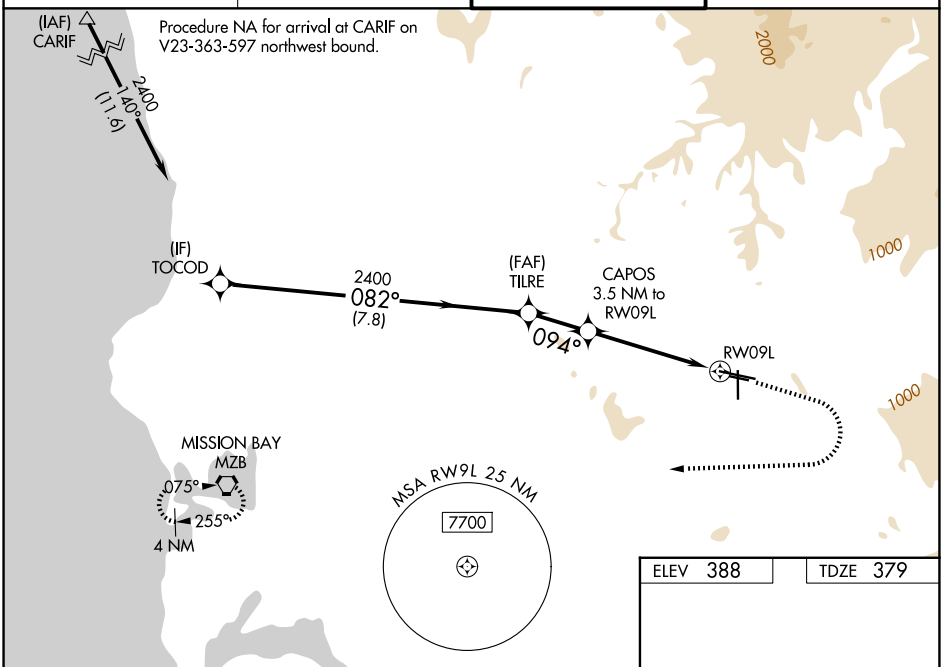

ELEV 388	TDZE 379

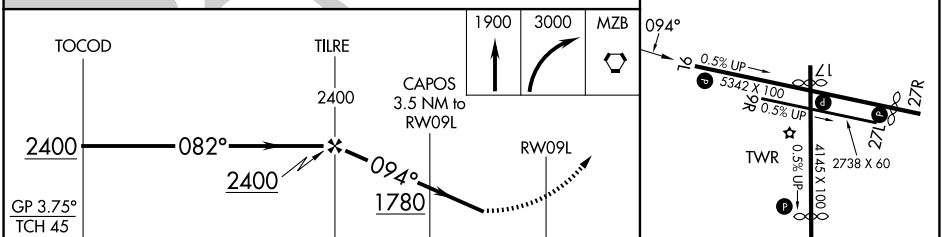

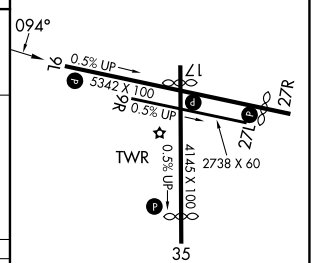

CATEGORY	A	B	C	D
LNAV/VNAV DA	1272-2½ 893 (900-2½)			NA
LNAV MDA	1480-1¼ 1101 (1100-1¼)	1480-1½ 1101 (1100-1½)	1480-3 1101 (1100-3)	NA
CIRCLING	1480-1¼ 1092 (1100-1¼)	1480-1½ 1092 (1100-1½)	1940-3 1552 (1600-3)	NA

MIRL Rwys 9L-27R and 17-35 L
REIL Rwy 27R L

SW-3, 02 OCT 2025 to 30 OCT 2025

SW-3, 02 OCT 2025 to 30 OCT 2025